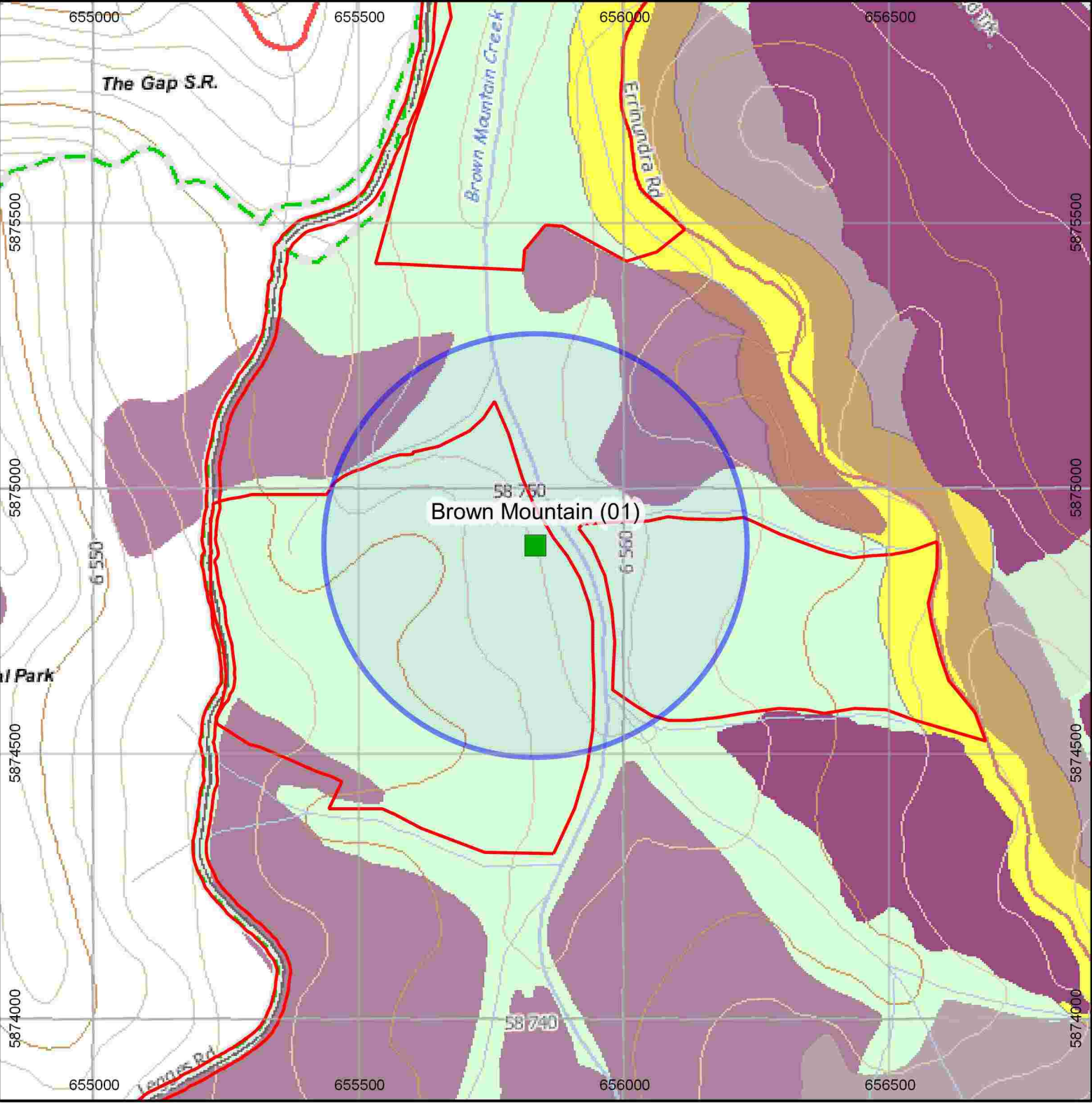


Figure 1a. Brown Mountain (01) Long Footed Potoroo Remote Camera Detection

Long Footed Potoroo Remote Camera Detection Location; 50ha Buffer; Victorian Biodiversit Atlas (VBA) LFP records; Forest Management Zones; Scheduled logging; Logging History; Streams; Contours



Legend

■ Long Footed Potoroo RMC Detection	 50ha in closest proximity to detection	 General Management Zone	 Scheduled Logging Coupes
● LFP record - VBA25	 Special Protection Zone	 Special Management Zone	 Prior logging history (darkest most recent)
● LFP Record - VBA100	 National Park boundary (dashed green/grey)	 Streams	 Contours (20m intervals) [brown/grey lines]

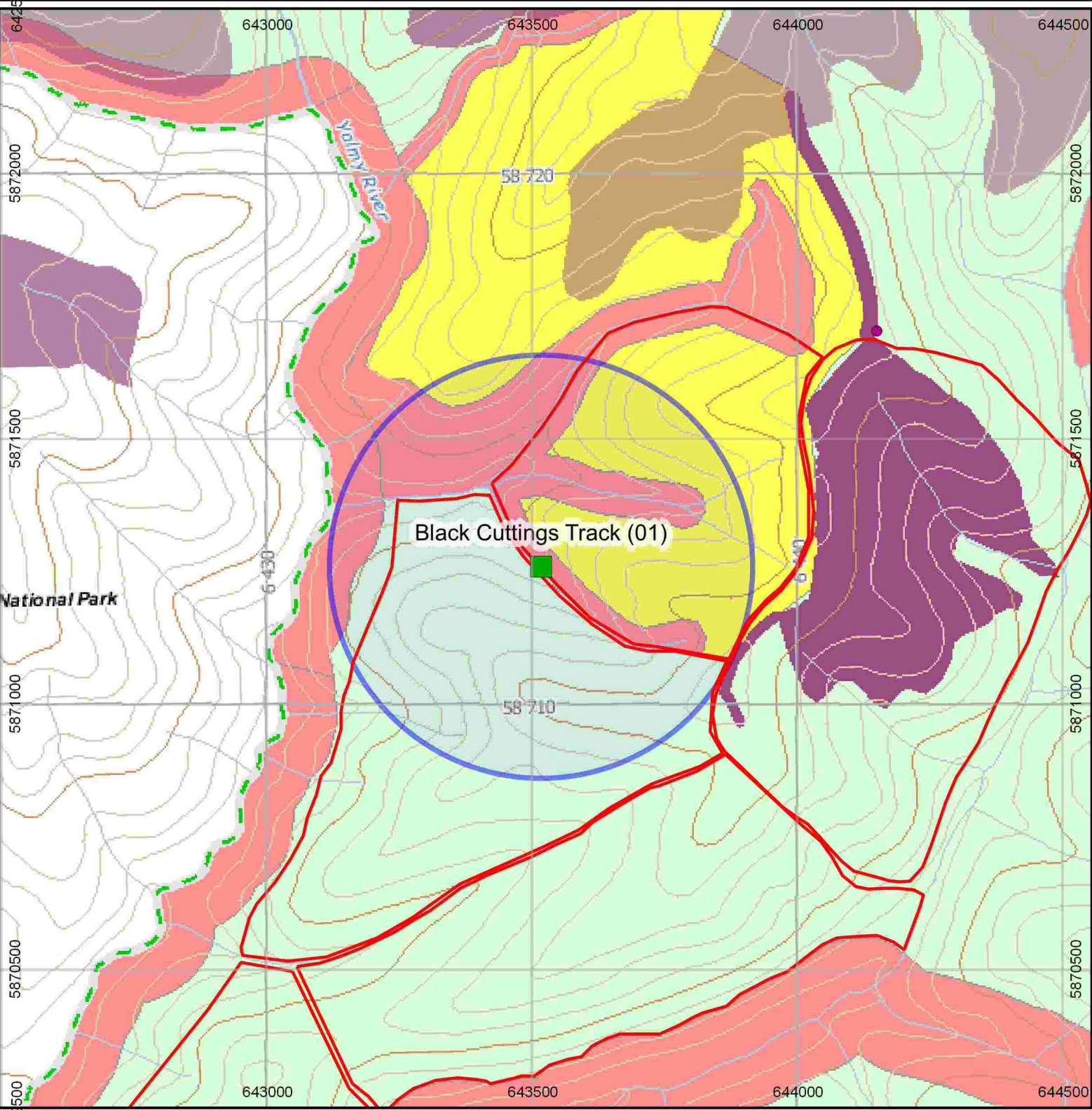
Projection:
GDA94 / MGA zone 55

N

Map Scale; 1:10,000

Figure 2a. Black Cuttings Track (01) Long Footed Potoroo Remote Camera Detection

Long Footed Potoroo Remote Camera Detection Location; 50ha Buffer; Victorian Biodiversit Atlas (VBA) LFP records; Forest Management Zones; Scheduled logging; Logging History; Streams; Contours



Legend

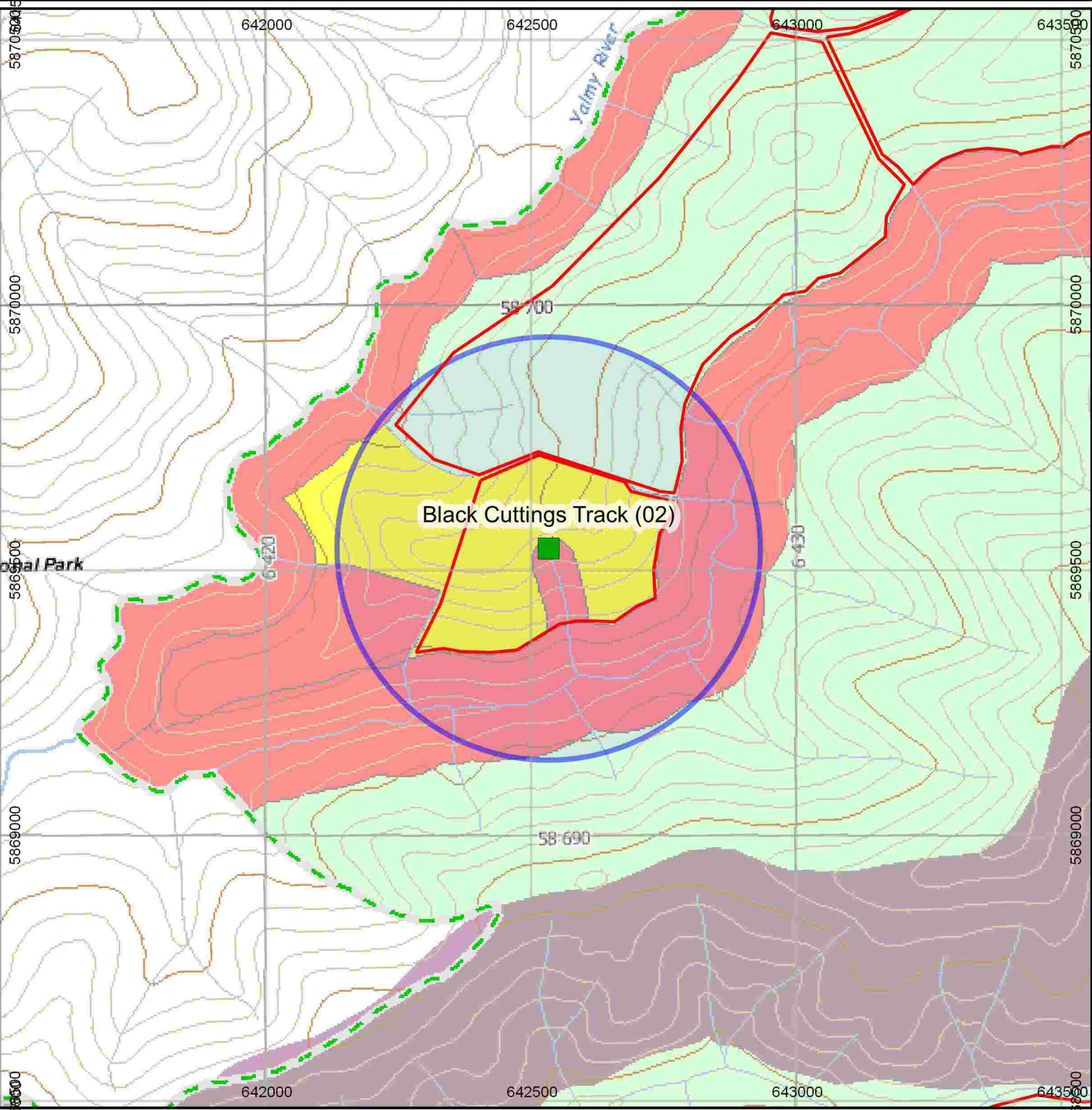
Long Footed Potoroo RMC Detection	General Management Zone	Scheduled Logging Coupes
50ha in closest proximity to detection	Special Protection Zone	Prior logging history (darkest most recent)
LFP record - VBA25	Special Management Zone	Streams
LFP Record - VBA100	National Park boundary (dashed green/grey)	Contours (20m intervals) [brown/grey lines]

Projection:
GDA94 / MGA zone 55

Map Scale; 1:10,000

Figure 3a. Black Cuttings Track (02) Long Footed Potoroo Remote Camera Detection

Long Footed Potoroo Remote Camera Detection Location; 50ha Buffer; Victorian Biodiversit Atlas (VBA) LFP records; Forest Management Zones; Scheduled logging; Logging History; Streams; Contours



Legend

■ Long Footed Potoroo RMC Detection	 General Management Zone	 Scheduled Logging Coupes
 50ha in closest proximity to detection	 Special Protection Zone	 Prior logging history (darkest most recent)
● LFP record - VBA25	 Special Management Zone	 Streams
● LFP Record - VBA100	 National Park boundary (dashed green/grey)	 Contours (20m intervals) [brown/grey lines]

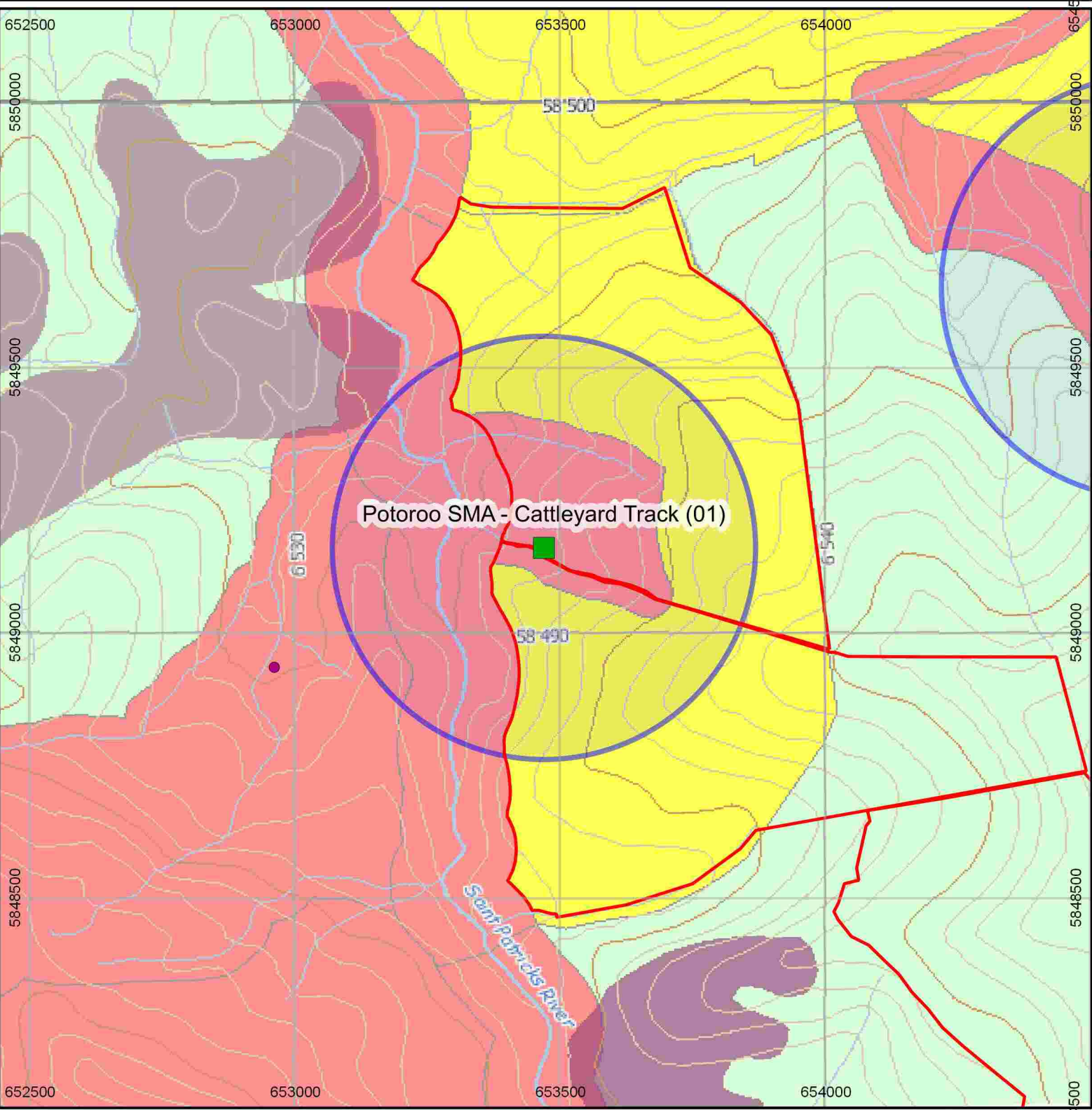
Projection:
GDA94 / MGA zone 55

N

Map Scale; 1:10,000

Figure 4a. Potoroo SMA - Cattleyard Track (01) Long Footed Potoroo Remote Camera Detection

Long Footed Potoroo Remote Camera Detection Location; 50ha Buffer; Victorian Biodiversit Atlas (VBA) LFP records; Forest Management Zones; Scheduled logging; Logging History; Streams; Contours



Legend

■ Long Footed Potoroo RMC Detection	 General Management Zone	 Scheduled Logging Coupes
 50ha in closest proximity to detection	 Special Protection Zone	 Prior logging history (darkest most recent)
● LFP record - VBA25	 Special Management Zone	 Streams
● LFP Record - VBA100	 National Park boundary (dashed green/grey)	 Contours (20m intervals) [brown/grey lines]

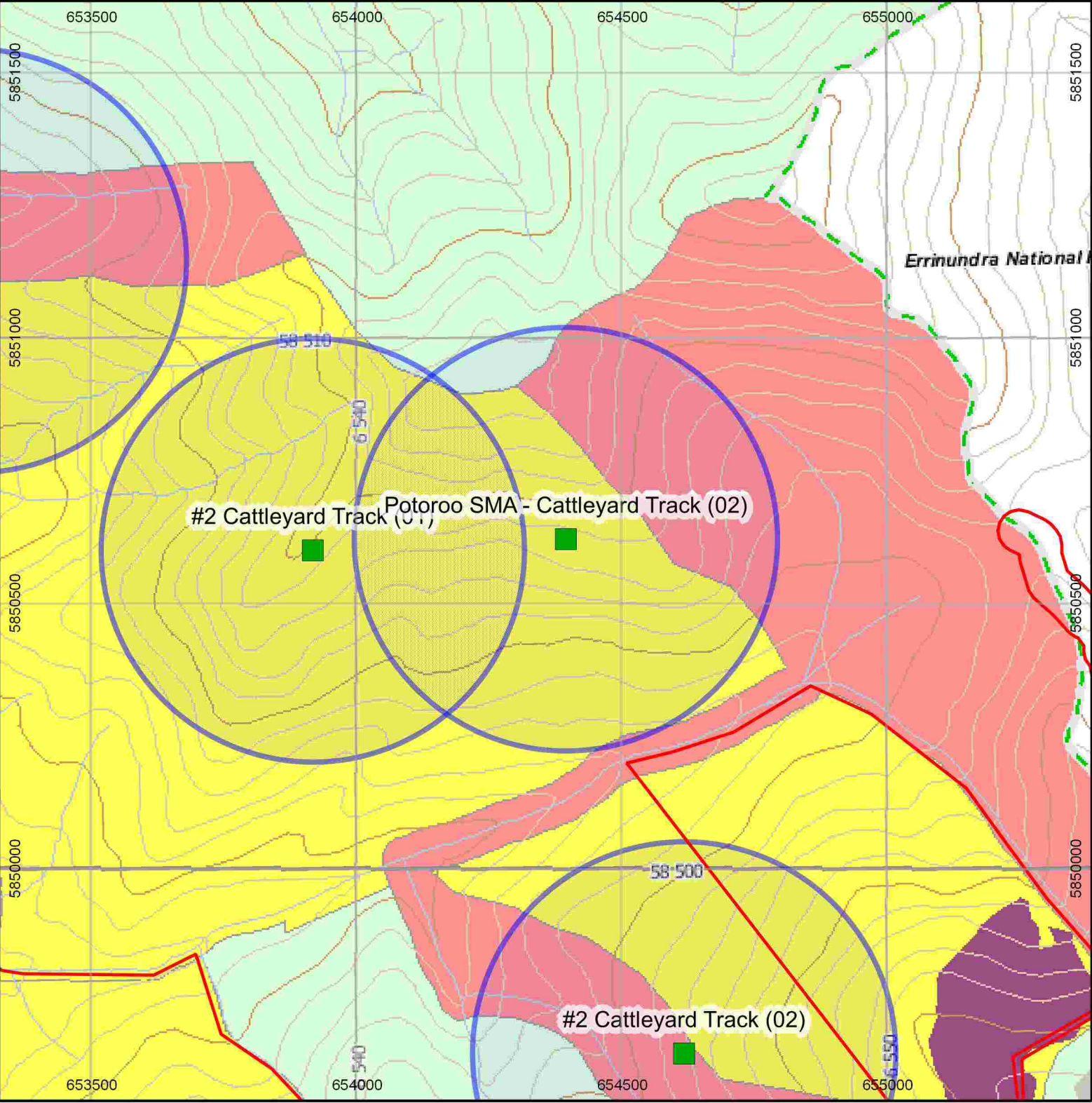
Projection:
GDA94 / MGA zone 55

N

Map Scale; 1:10,000

Figure 5a. Potoroo SMA - Cattleyard Track (02) Long Footed Potoroo Remote Camera Detection

Long Footed Potoroo Remote Camera Detection Location; 50ha Buffer; Victorian Biodiversit Atlas (VBA) LFP records; Forest Management Zones; Scheduled logging; Logging History; Streams; Contours



Legend

■ Long Footed Potoroo RMC Detection	 General Management Zone	 Scheduled Logging Coupes
 50ha in closest proximity to detection	 Special Protection Zone	 Prior logging history (darkest most recent)
● LFP record - VBA25	 Special Management Zone	— Streams
● LFP Record - VBA100	 National Park boundary (dashed green/grey)	 Contours (20m intervals) [brown/grey lines]

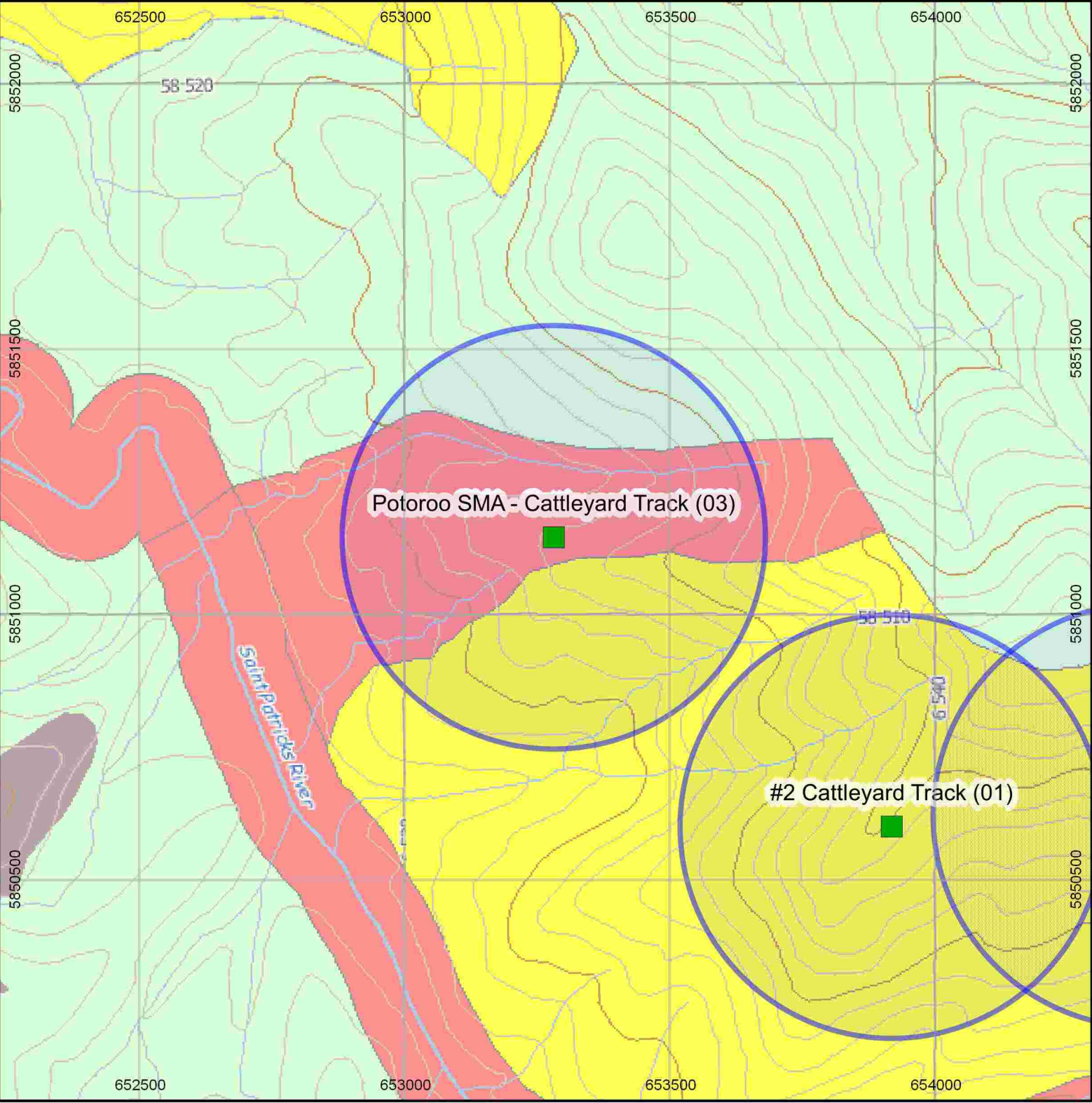
Projection:
GDA94 / MGA zone 55

N

Map Scale; 1:10,000

Figure 6a. Potoroo SMA - Cattleyard Track (03) Long Footed Potoroo Remote Camera Detection

Long Footed Potoroo Remote Camera Detection Location; 50ha Buffer; Victorian Biodiversit Atlas (VBA) LFP records; Forest Management Zones; Scheduled logging; Logging History; Streams; Contours



Legend

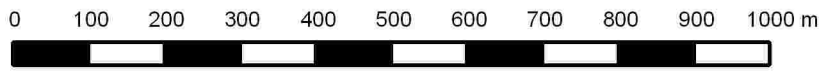
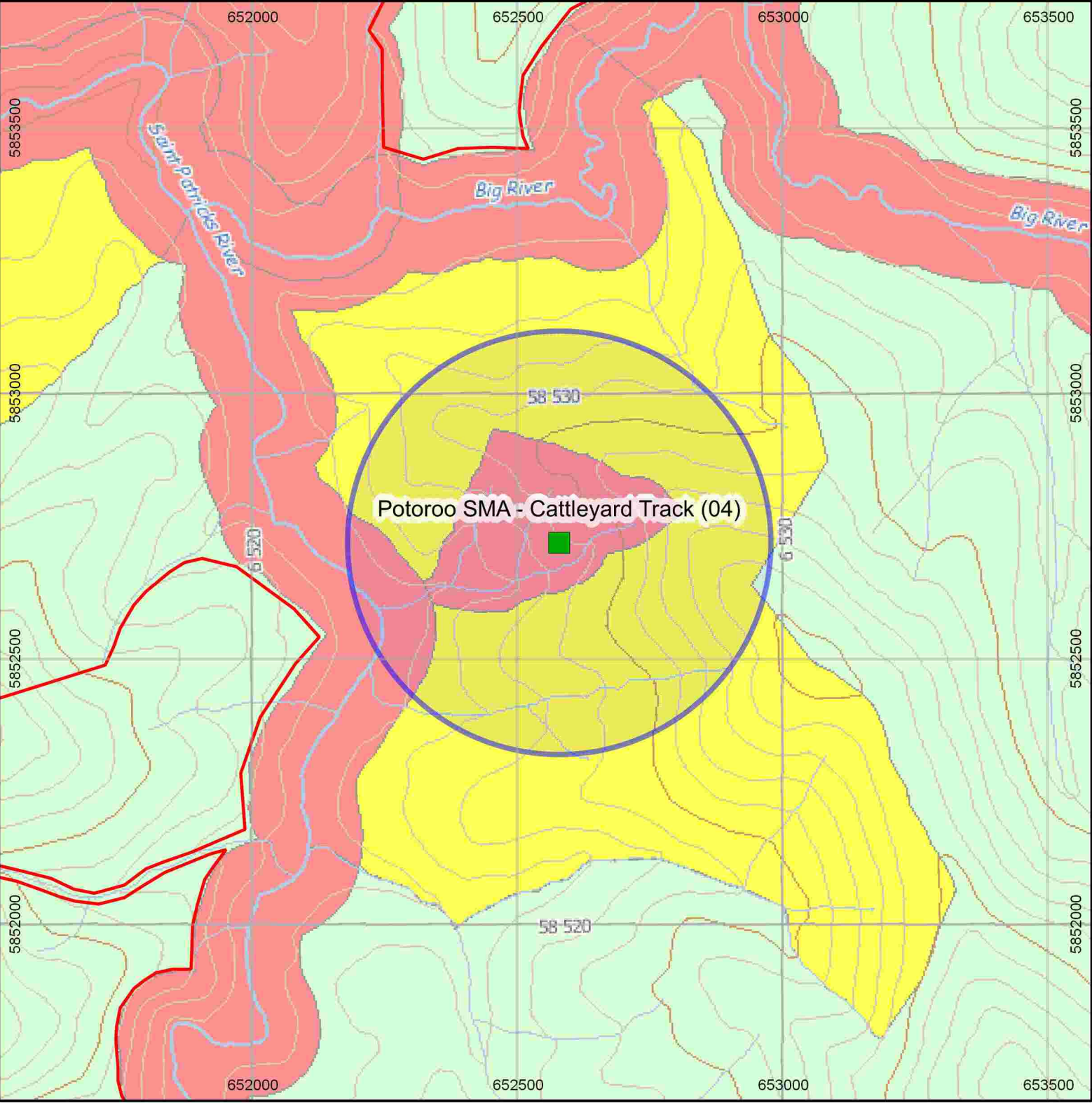
Long Footed Potoroo RMC Detection	General Management Zone	Scheduled Logging Coupes
50ha in closest proximity to detection	Special Protection Zone	Prior logging history (darkest most recent)
LFP record - VBA25	Special Management Zone	Streams
LFP Record - VBA100	National Park boundary (dashed green/grey)	Contours (20m intervals) [brown/grey lines]

Projection:
GDA94 / MGA zone 55

Map Scale; 1:10,000

Figure 7a. Potoroo SMA - Cattleyard Track (04) Long Footed Potoroo Remote Camera Detection

Long Footed Potoroo Remote Camera Detection Location; 50ha Buffer; Victorian Biodiversit Atlas (VBA) LFP records; Forest Management Zones; Scheduled logging; Logging History; Streams; Contours



Legend

Long Footed Potoroo RMC Detection	General Management Zone	Scheduled Logging Coupes
50ha in closest proximity to detection	Special Protection Zone	Prior logging history (darkest most recent)
LFP record - VBA25	Special Management Zone	Streams
LFP Record - VBA100	National Park boundary (dashed green/grey)	Contours (20m intervals) [brown/grey lines]

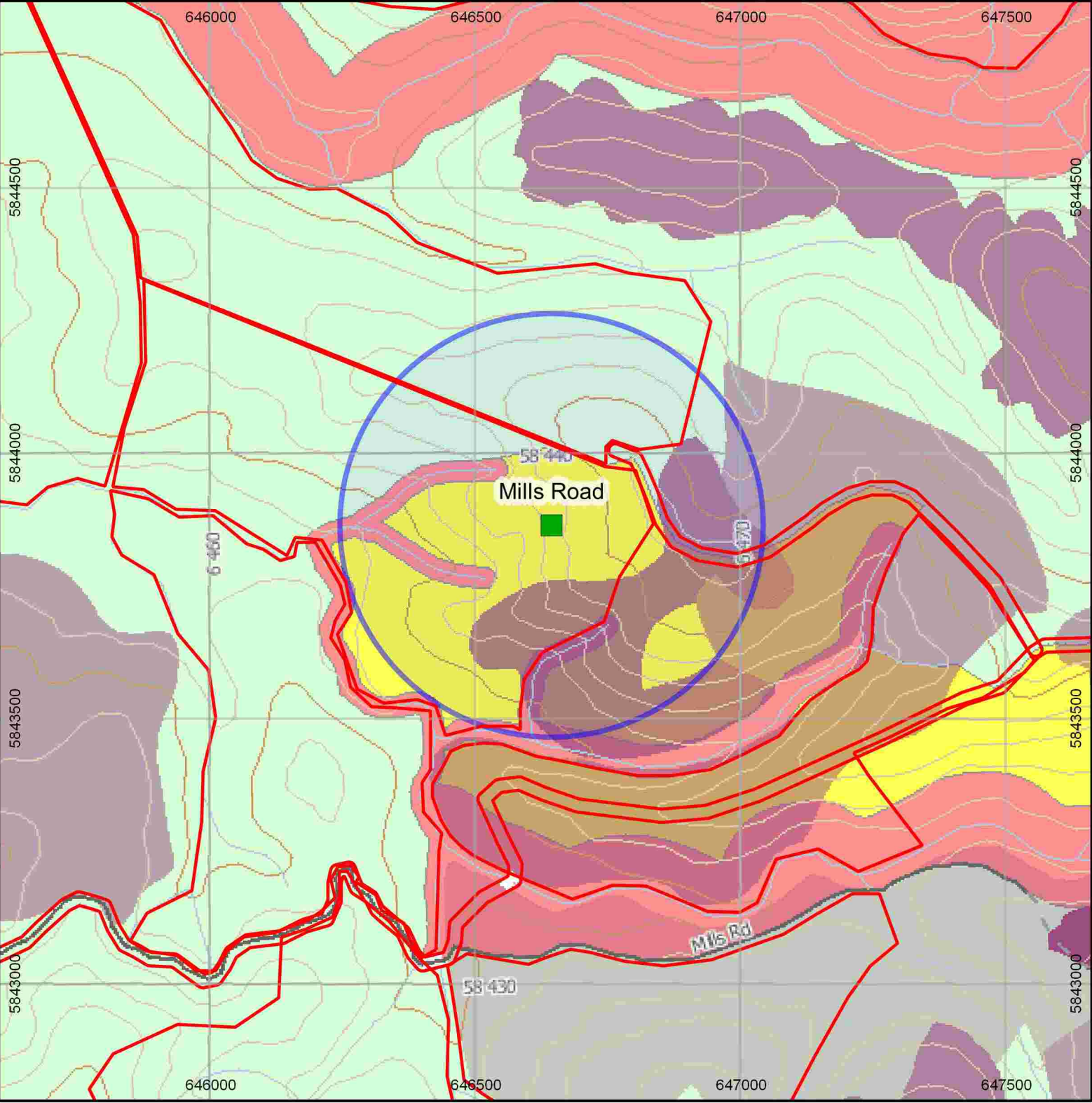
Projection:
GDA94 / MGA zone 55

N

Map Scale; 1:10,000

Figure 8a. Mills Road Long Footed Potoroo Remote Camera Detection

Long Footed Potoroo Remote Camera Detection Location; 50ha Buffer; Victorian Biodiversit Atlas (VBA) LFP records; Forest Management Zones; Scheduled logging; Logging History; Streams; Contours



Legend

■ Long Footed Potoroo RMC Detection	 50ha in closest proximity to detection	 General Management Zone	 Scheduled Logging Coupes
● LFP record - VBA25	 Special Protection Zone	 Special Management Zone	 Prior logging history (darkest most recent)
● LFP Record - VBA100	 National Park boundary (dashed green/grey)	 Streams	 Contours (20m intervals) [brown/grey lines]

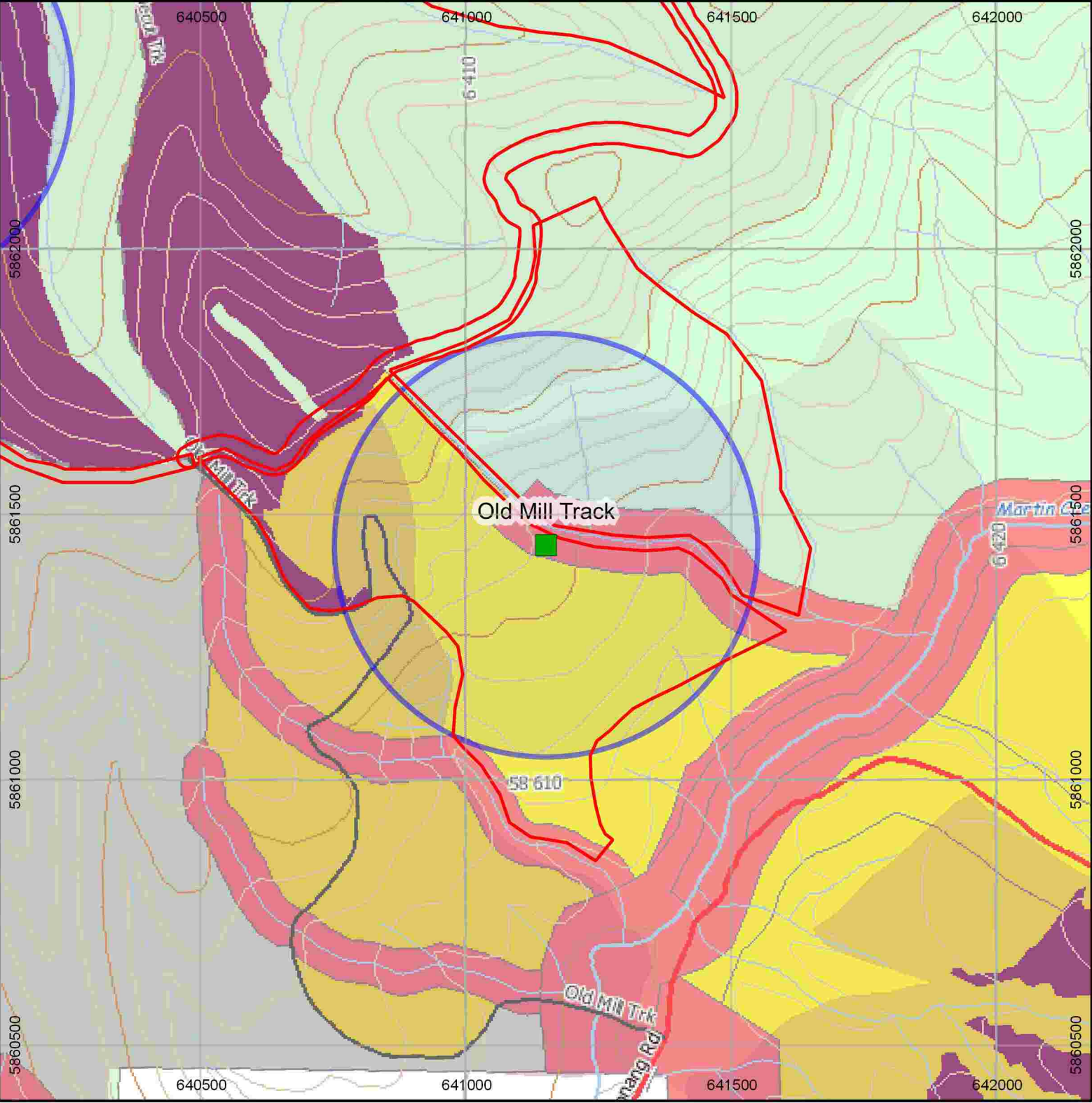
Projection:
GDA94 / MGA zone 55

N

Map Scale; 1:10,000

Figure 9a. Old Mill Track Long Footed Potoroo Remote Camera Detection

Long Footed Potoroo Remote Camera Detection Location; 50ha Buffer; Victorian Biodiversit Atlas (VBA) LFP records; Forest Management Zones; Scheduled logging; Logging History; Streams; Contours



Legend

■ Long Footed Potoroo RMC Detection	□ General Management Zone	□ Scheduled Logging Coupes
 50ha in closest proximity to detection	 Special Protection Zone	 Prior logging history (darkest most recent)
● LFP record - VBA25	 Special Management Zone	— Streams
● LFP Record - VBA100	 National Park boundary (dashed green/grey)	 Contours (20m intervals) [brown/grey lines]

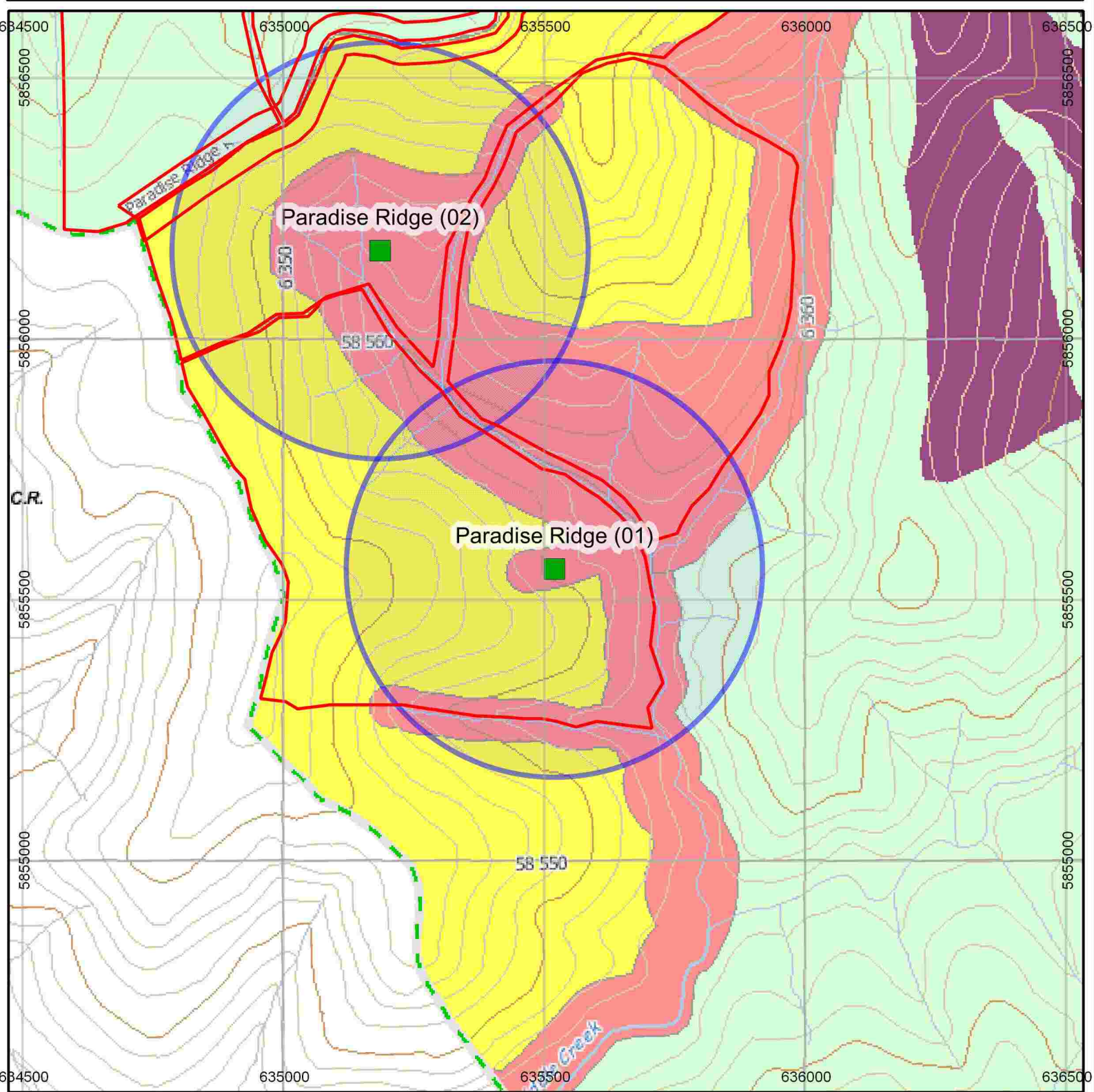
Projection:
GDA94 / MGA zone 55

N

Map Scale; 1:10,000

Figure 10a. Paradise Ridge (01) Long Footed Potoroo Remote Camera Detection

Long Footed Potoroo Remote Camera Detection Location; 50ha Buffer; Victorian Biodiversit Atlas (VBA) LFP records; Forest Management Zones; Scheduled logging; Logging History; Streams; Contours



Legend

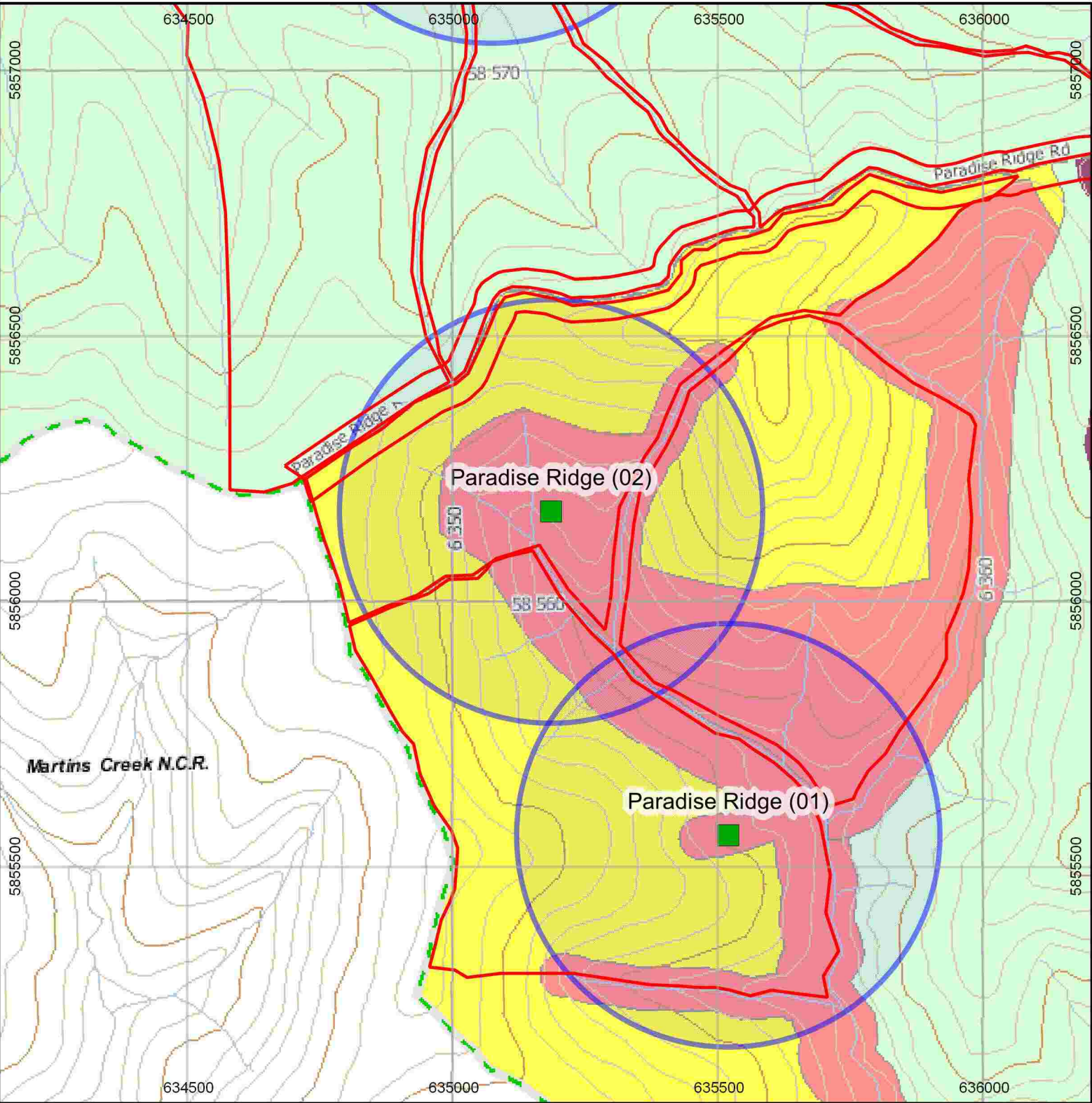
- Long Footed Potoroo RMC Detection
- 50ha in closest proximity to detection
- LFP record - VBA25
- LFP Record - VBA100
- General Management Zone
- Special Protection Zone
- Special Management Zone
- National Park boundary (dashed green/grey)
- Scheduled Logging Coupes
- Prior logging history (darkest most recent)
- Streams
- Contours (20m intervals) [brown/grey lines]

Projection:
GDA94 / MGA zone 55

Map Scale; 1:10,000

Figure 11a. Paradise Ridge (02) Long Footed Potoroo Remote Camera Detection

Long Footed Potoroo Remote Camera Detection Location; 50ha Buffer; Victorian Biodiversit Atlas (VBA) LFP records; Forest Management Zones; Scheduled logging; Logging History; Streams; Contours



Legend

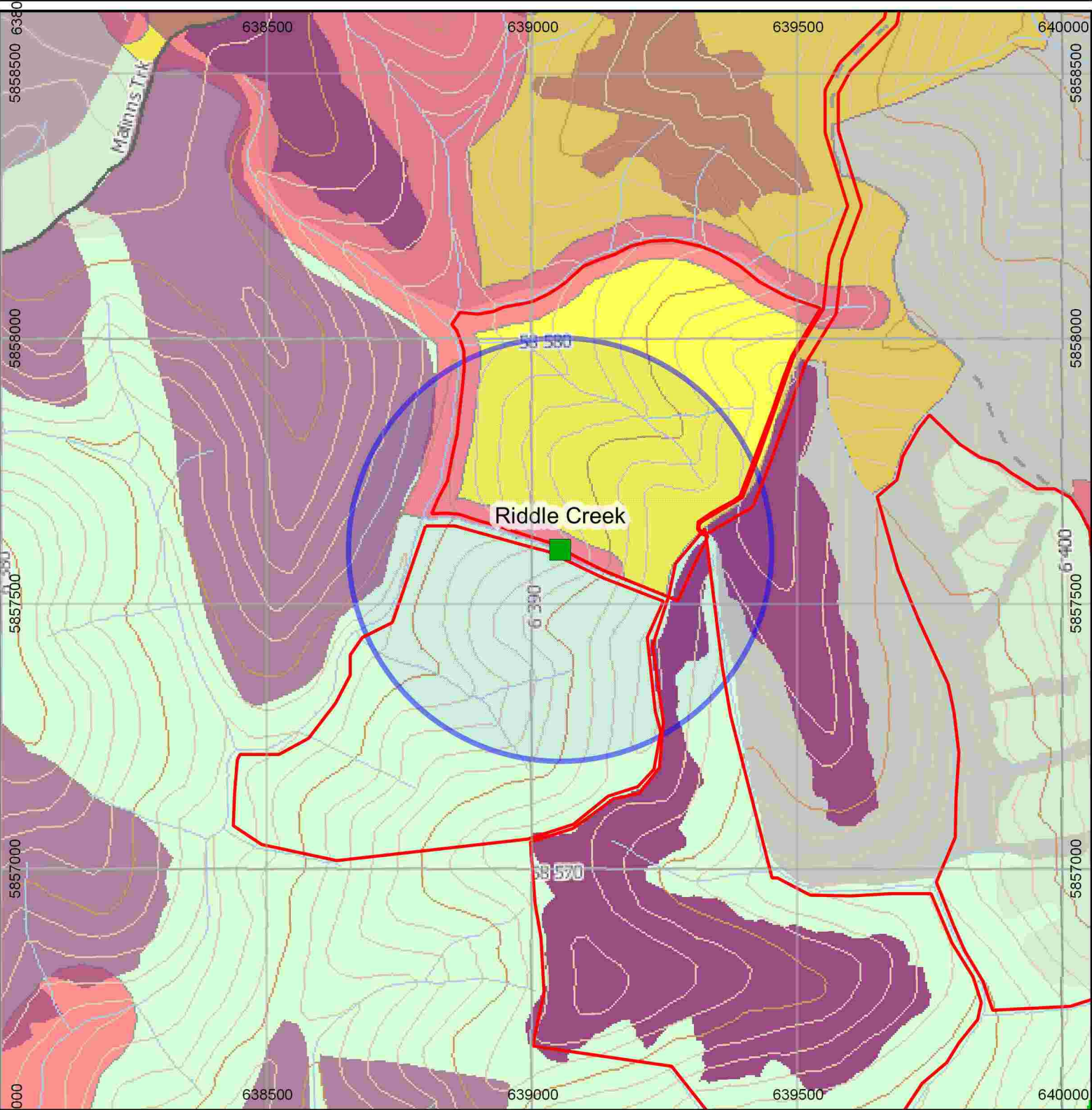
Long Footed Potoroo RMC Detection	General Management Zone	Scheduled Logging Coupes
50ha in closest proximity to detection	Special Protection Zone	Prior logging history (darkest most recent)
LFP record - VBA25	Special Management Zone	Streams
LFP Record - VBA100	National Park boundary (dashed green/grey)	Contours (20m intervals) [brown/grey lines]

Projection:
GDA94 / MGA zone 55

Map Scale; 1:10,000

Figure 12a. Riddle Creek Long Footed Potoroo Remote Camera Detection

Long Footed Potoroo Remote Camera Detection Location; 50ha Buffer; Victorian Biodiversit Atlas (VBA) LFP records; Forest Management Zones; Scheduled logging; Logging History; Streams; Contours



Legend

■ Long Footed Potoroo RMC Detection	 50ha in closest proximity to detection	 General Management Zone	 Scheduled Logging Coupes
● LFP record - VBA25	 Special Protection Zone	 Special Management Zone	 Prior logging history (darkest most recent)
● LFP Record - VBA100	 National Park boundary (dashed green/grey)	 Streams	 Contours (20m intervals) [brown/grey lines]

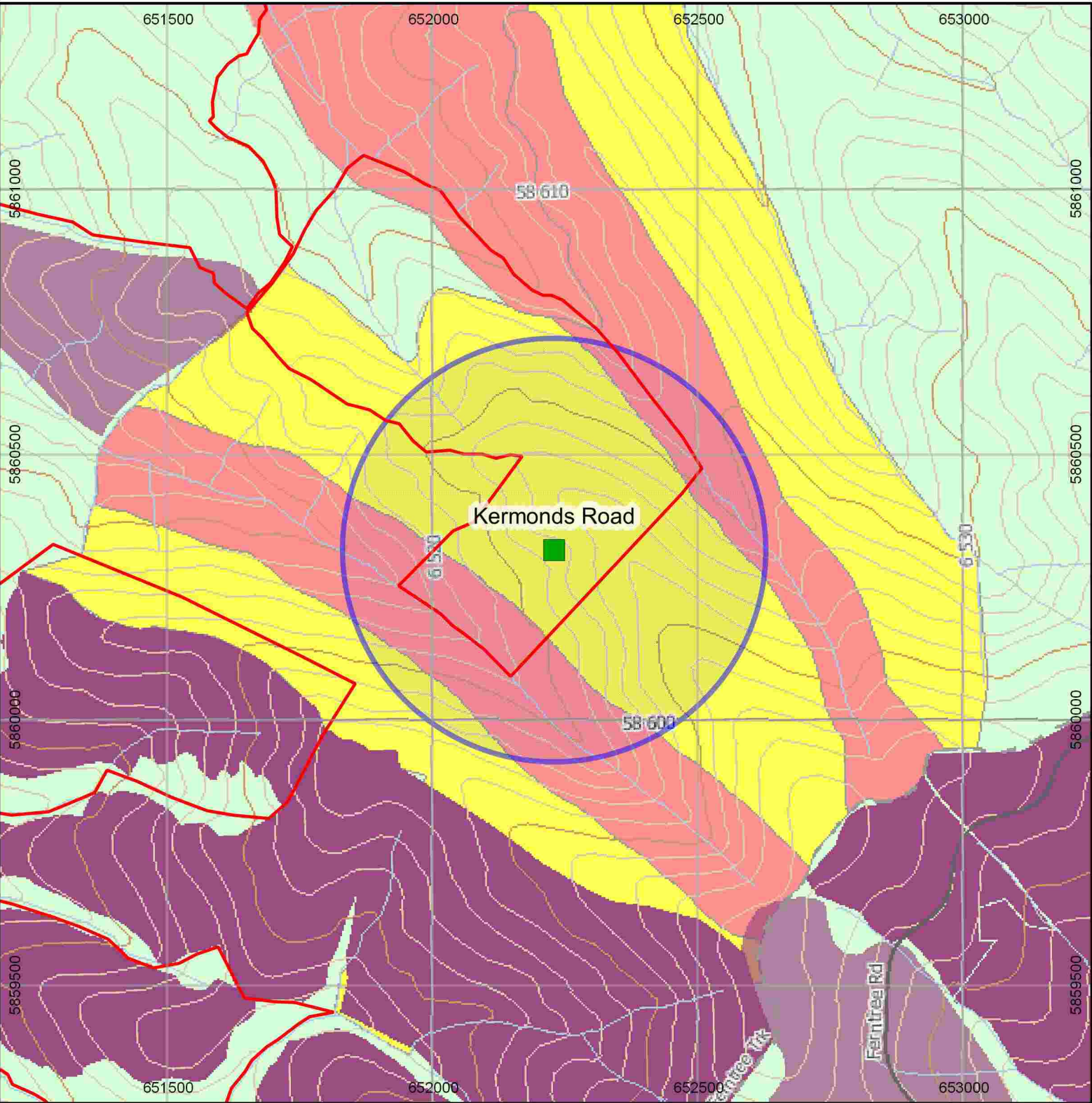
Projection:
GDA94 / MGA zone 55

N

Map Scale; 1:10,000

Figure 13a. Kermonds Road Long Footed Potoroo Remote Camera Detection

Long Footed Potoroo Remote Camera Detection Location; 50ha Buffer; Victorian Biodiversit Atlas (VBA) LFP records; Forest Management Zones; Scheduled logging; Logging History; Streams; Contours



Legend

■ Long Footed Potoroo RMC Detection	 50ha in closest proximity to detection	 General Management Zone	 Scheduled Logging Coupes
● LFP record - VBA25	 Special Protection Zone	 Special Management Zone	 Prior logging history (darkest most recent)
● LFP Record - VBA100	 National Park boundary (dashed green/grey)	 Streams	 Contours (20m intervals) [brown/grey lines]

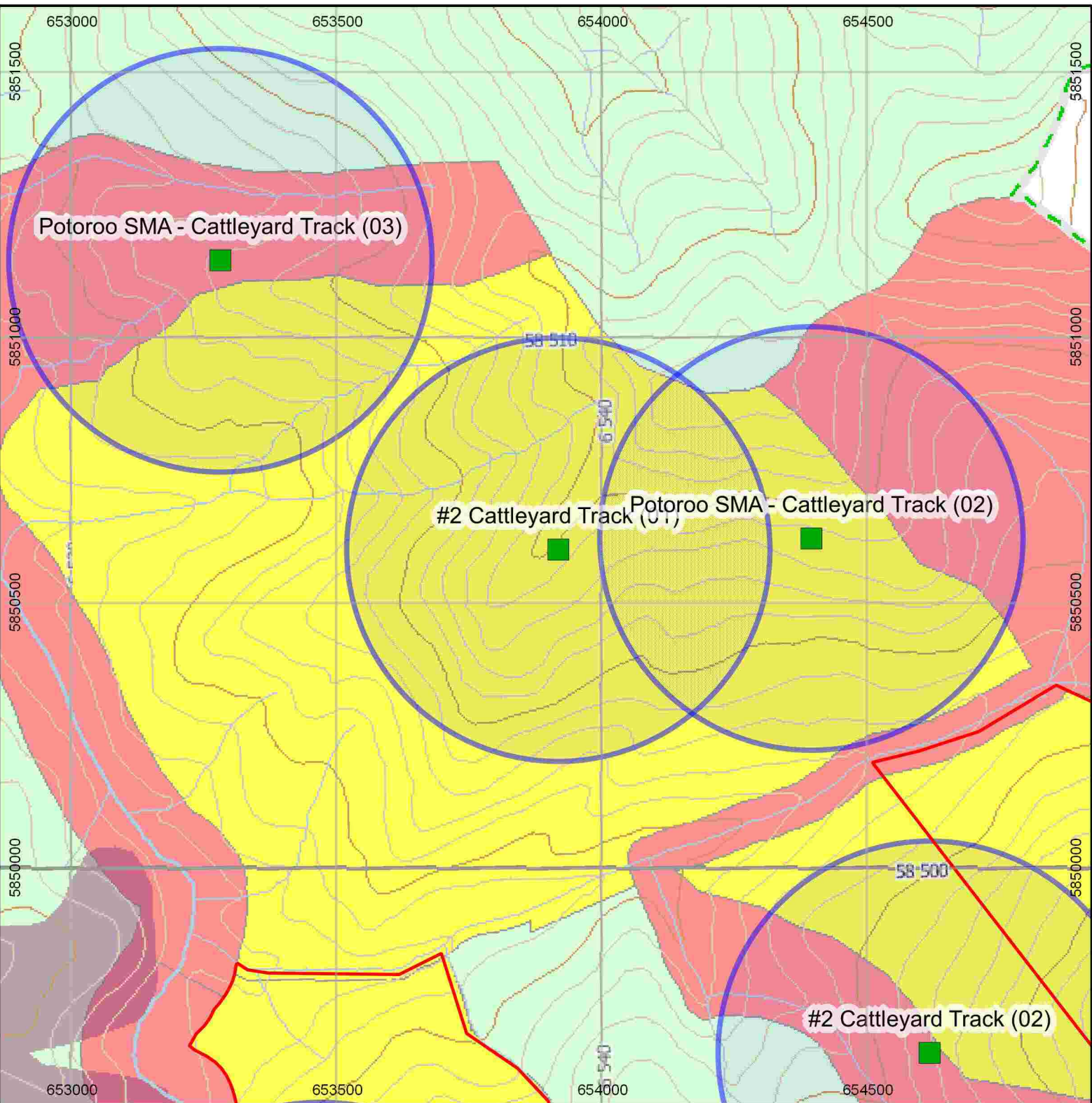
Projection:
GDA94 / MGA zone 55

N

Map Scale; 1:10,000

Figure 14a. #2 Cattleyard Track (01) Long Footed Potoroo Remote Camera Detection

Long Footed Potoroo Remote Camera Detection Location; 50ha Buffer; Victorian Biodiversit Atlas (VBA) LFP records; Forest Management Zones; Scheduled logging; Logging History; Streams; Contours



Legend

■ Long Footed Potoroo RMC Detection	 50ha in closest proximity to detection	 General Management Zone	 Scheduled Logging Coupes
● LFP record - VBA25	 Special Protection Zone	 Special Management Zone	 Prior logging history (darkest most recent)
● LFP Record - VBA100	 National Park boundary (dashed green/grey)	— Streams	 Contours (20m intervals) [brown/grey lines]

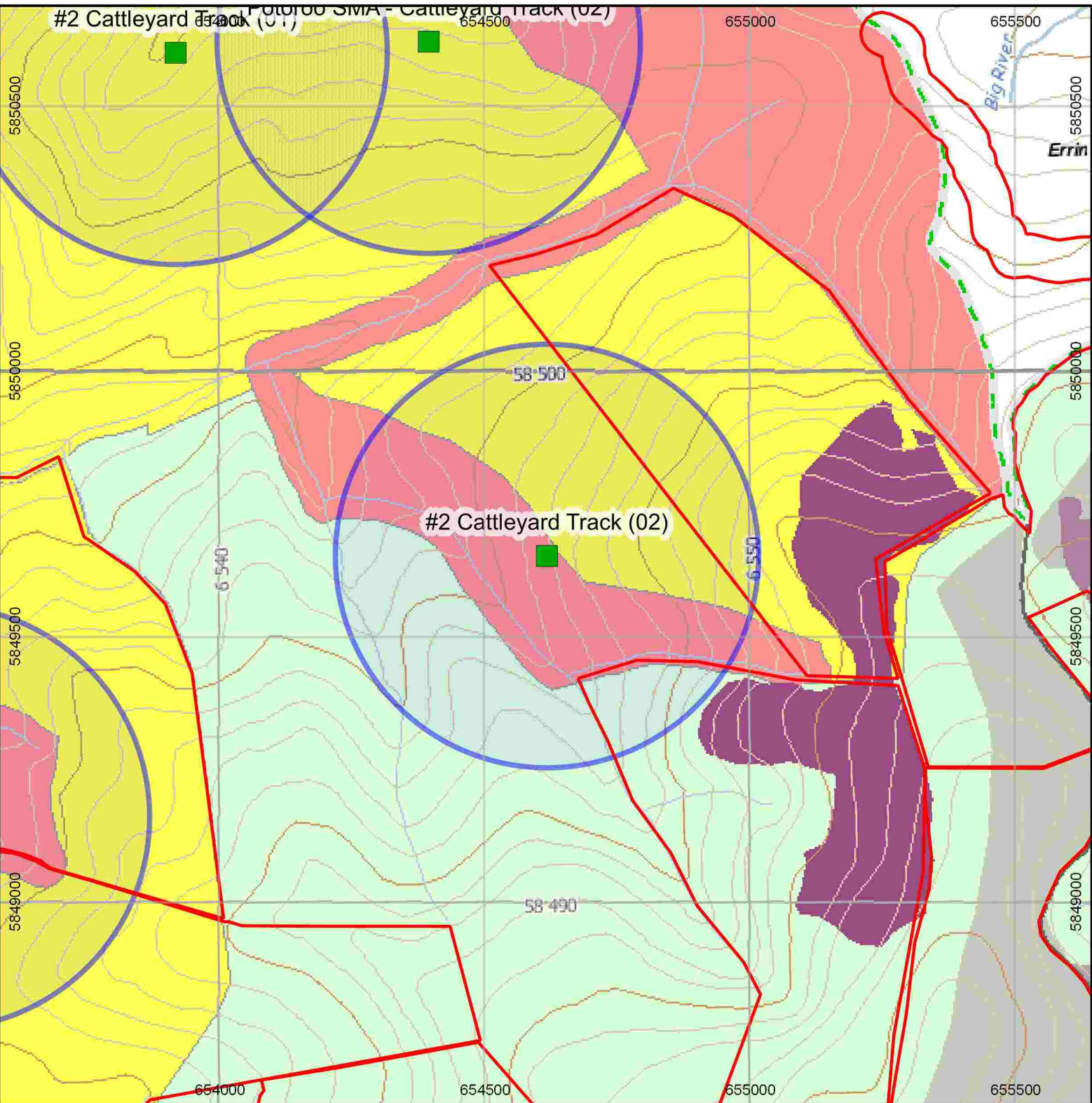
Projection:
GDA94 / MGA zone 55

N

Map Scale; 1:10,000

Figure 15a. #2 Cattleyard Track (02) Long Footed Potoroo Remote Camera Detection

Long Footed Potoroo Remote Camera Detection Location; 50ha Buffer; Victorian Biodiversit Atlas (VBA) LFP records; Forest Management Zones; Scheduled logging; Logging History; Streams; Contours



Legend

Long Footed Potoroo RMC Detection	General Management Zone	Scheduled Logging Coupes
50ha in closest proximity to detection	Special Protection Zone	Prior logging history (darkest most recent)
LFP record - VBA25	Special Management Zone	Streams
LFP Record - VBA100	National Park boundary (dashed green/grey)	Contours (20m intervals) [brown/grey lines]

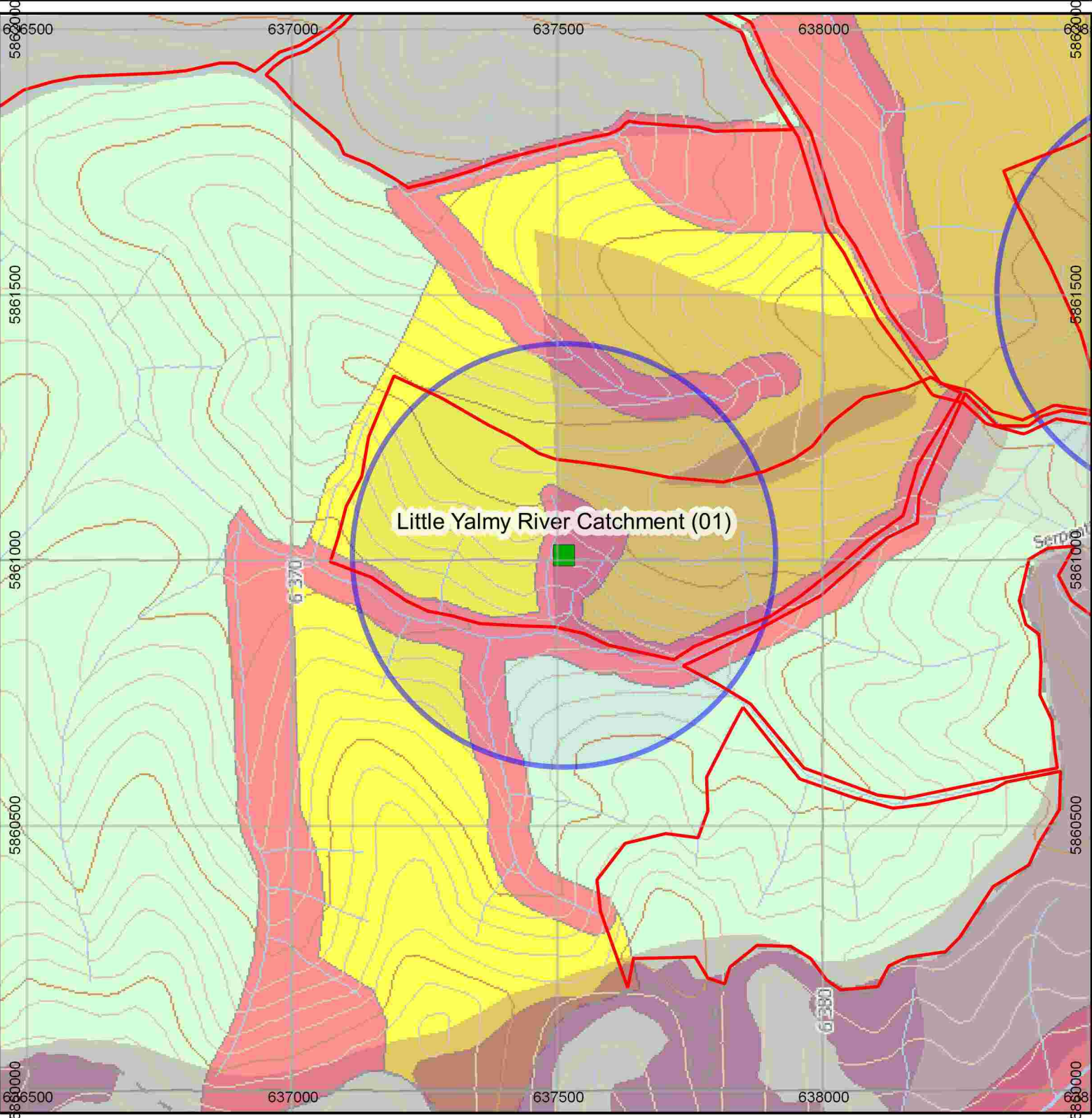
Projection:
GDA94 / MGA zone 55

N

Map Scale; 1:10,000

Figure 16a. Little Yalmy River Catchment (01) Long Footed Potoroo Remote Camera Detection

Long Footed Potoroo Remote Camera Detection Location; 50ha Buffer; Victorian Biodiversit Atlas (VBA) LFP records; Forest Management Zones; Scheduled logging; Logging History; Streams; Contours



Legend

- Long Footed Potoroo RMC Detection
- 50ha in closest proximity to detection
- LFP record - VBA25
- LFP Record - VBA100
- General Management Zone
- Special Protection Zone
- Special Management Zone
- National Park boundary (dashed green/grey)
- Scheduled Logging Coupes
- Prior logging history (darkest most recent)
- Streams
- Contours (20m intervals) [brown/grey lines]

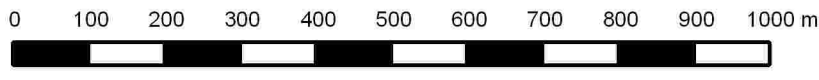
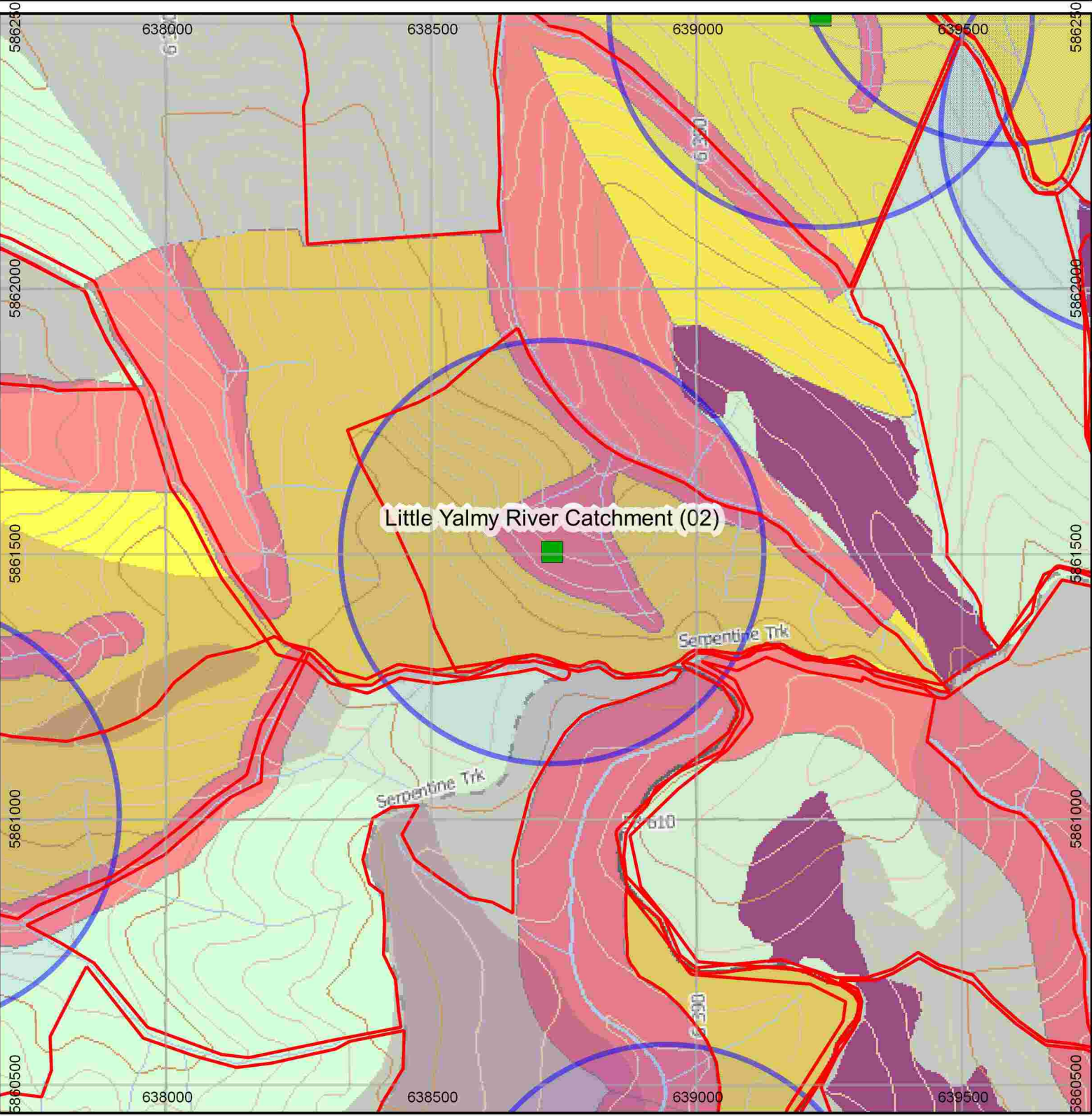
Projection:
GDA94 / MGA zone 55

N

Map Scale; 1:10,000

Figure 17a. Little Yalmy River Catchment (02) Long Footed Potoroo Remote Camera Detection

Long Footed Potoroo Remote Camera Detection Location; 50ha Buffer; Victorian Biodiversit Atlas (VBA) LFP records; Forest Management Zones; Scheduled logging; Logging History; Streams; Contours



Legend

Long Footed Potoroo RMC Detection	General Management Zone	Scheduled Logging Coupes
50ha in closest proximity to detection	Special Protection Zone	Prior logging history (darkest most recent)
LFP record - VBA25	Special Management Zone	Streams
LFP Record - VBA100	National Park boundary (dashed green/grey)	Contours (20m intervals) [brown/grey lines]

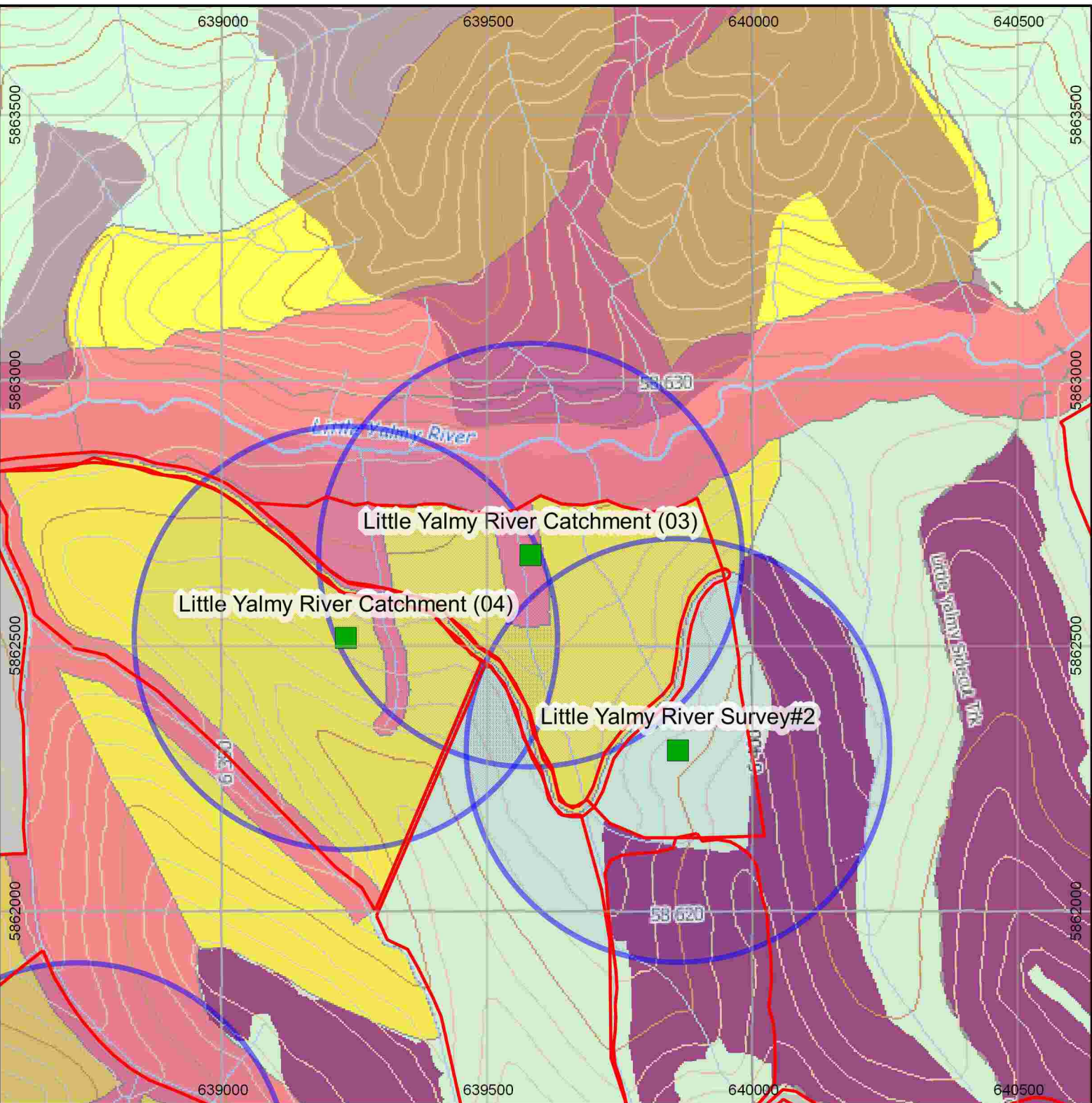
Projection:
GDA94 / MGA zone 55

N

Map Scale; 1:10,000

Figure 18a. Little Yalmy River Catchment (03) Long Footed Potoroo Remote Camera Detection

Long Footed Potoroo Remote Camera Detection Location; 50ha Buffer; Victorian Biodiversit Atlas (VBA) LFP records; Forest Management Zones; Scheduled logging; Logging History; Streams; Contours



Legend

■ Long Footed Potoroo RMC Detection	 50ha in closest proximity to detection	 General Management Zone	 Scheduled Logging Coupes
● LFP record - VBA25	 Special Protection Zone	 Special Management Zone	 Prior logging history (darkest most recent)
● LFP Record - VBA100	 National Park boundary (dashed green/grey)	 Streams	 Contours (20m intervals) [brown/grey lines]

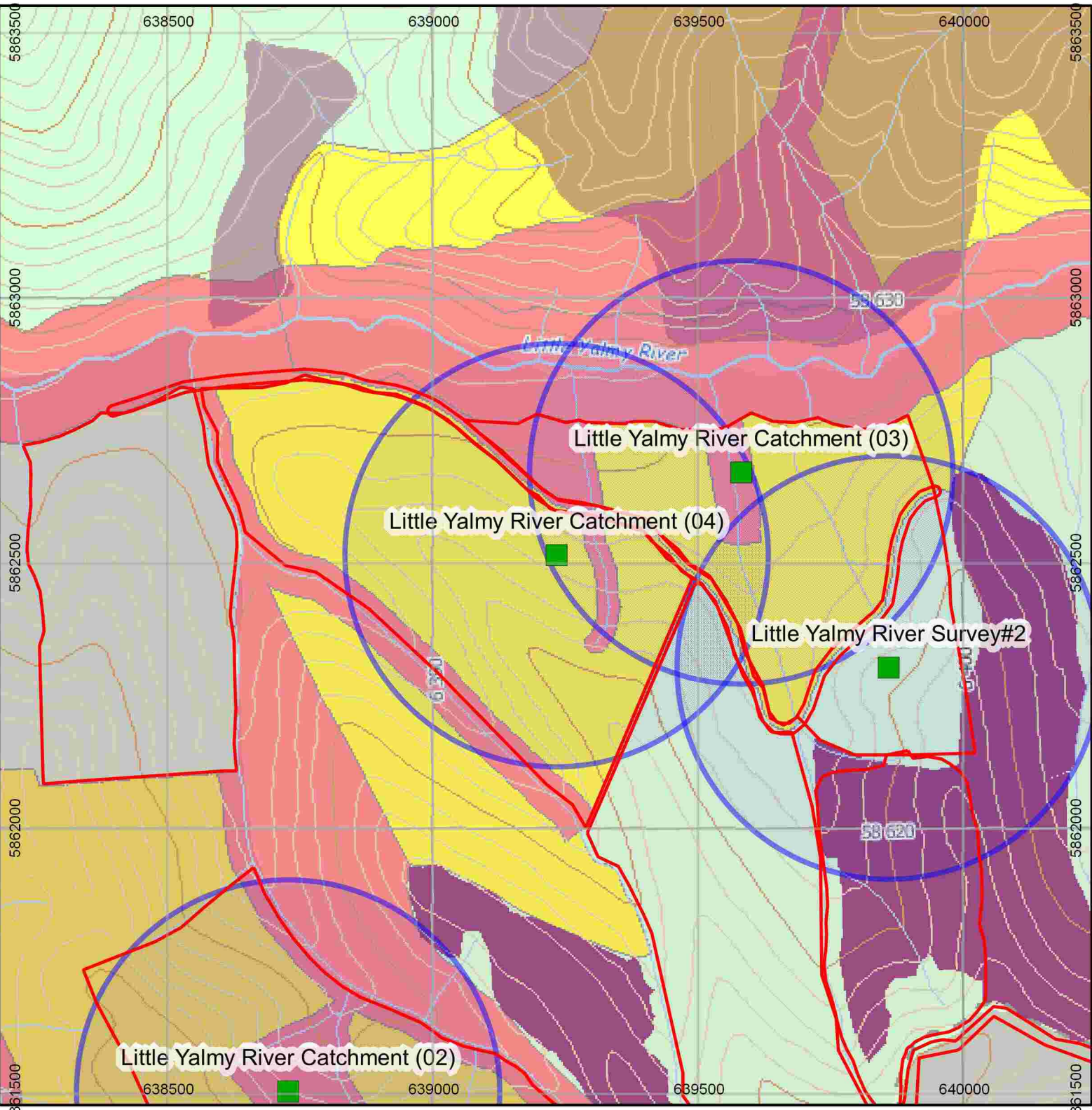
Projection:
GDA94 / MGA zone 55

N

Map Scale; 1:10,000

Figure 19a. Little Yalmy River Catchment (04) Long Footed Potoroo Remote Camera Detection

Long Footed Potoroo Remote Camera Detection Location; 50ha Buffer; Victorian Biodiversit Atlas (VBA) LFP records; Forest Management Zones; Scheduled logging; Logging History; Streams; Contours



Legend

Long Footed Potoroo RMC Detection	General Management Zone	Scheduled Logging Coupes
50ha in closest proximity to detection	Special Protection Zone	Prior logging history (darkest most recent)
LFP record - VBA25	Special Management Zone	Streams
LFP Record - VBA100	National Park boundary (dashed green/grey)	Contours (20m intervals) [brown/grey lines]

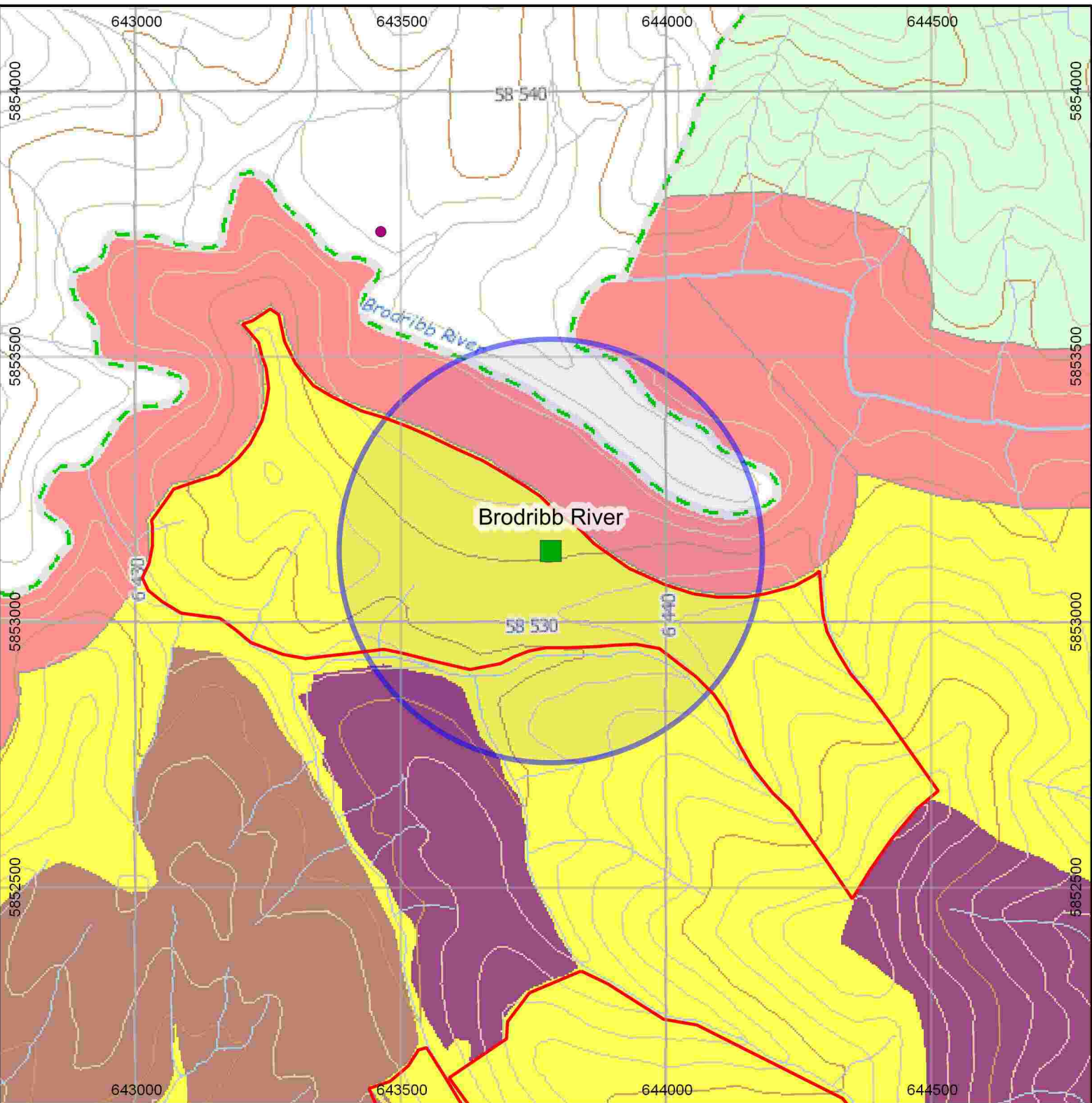
Projection:
GDA94 / MGA zone 55

N

Map Scale; 1:10,000

Figure 20a. Brodribb River Long Footed Potoroo Remote Camera Detection

Long Footed Potoroo Remote Camera Detection Location; 50ha Buffer; Victorian Biodiversit Atlas (VBA) LFP records; Forest Management Zones; Scheduled logging; Logging History; Streams; Contours



Legend

■ Long Footed Potoroo RMC Detection	 National Park boundary (dashed green/grey)	 Scheduled Logging Coupes
 50ha in closest proximity to detection	 General Management Zone	 Prior logging history (darkest most recent)
● LFP record - VBA25	 Special Protection Zone	 Streams
● LFP Record - VBA100	 Special Management Zone	 Contours (20m intervals) [brown/grey lines]

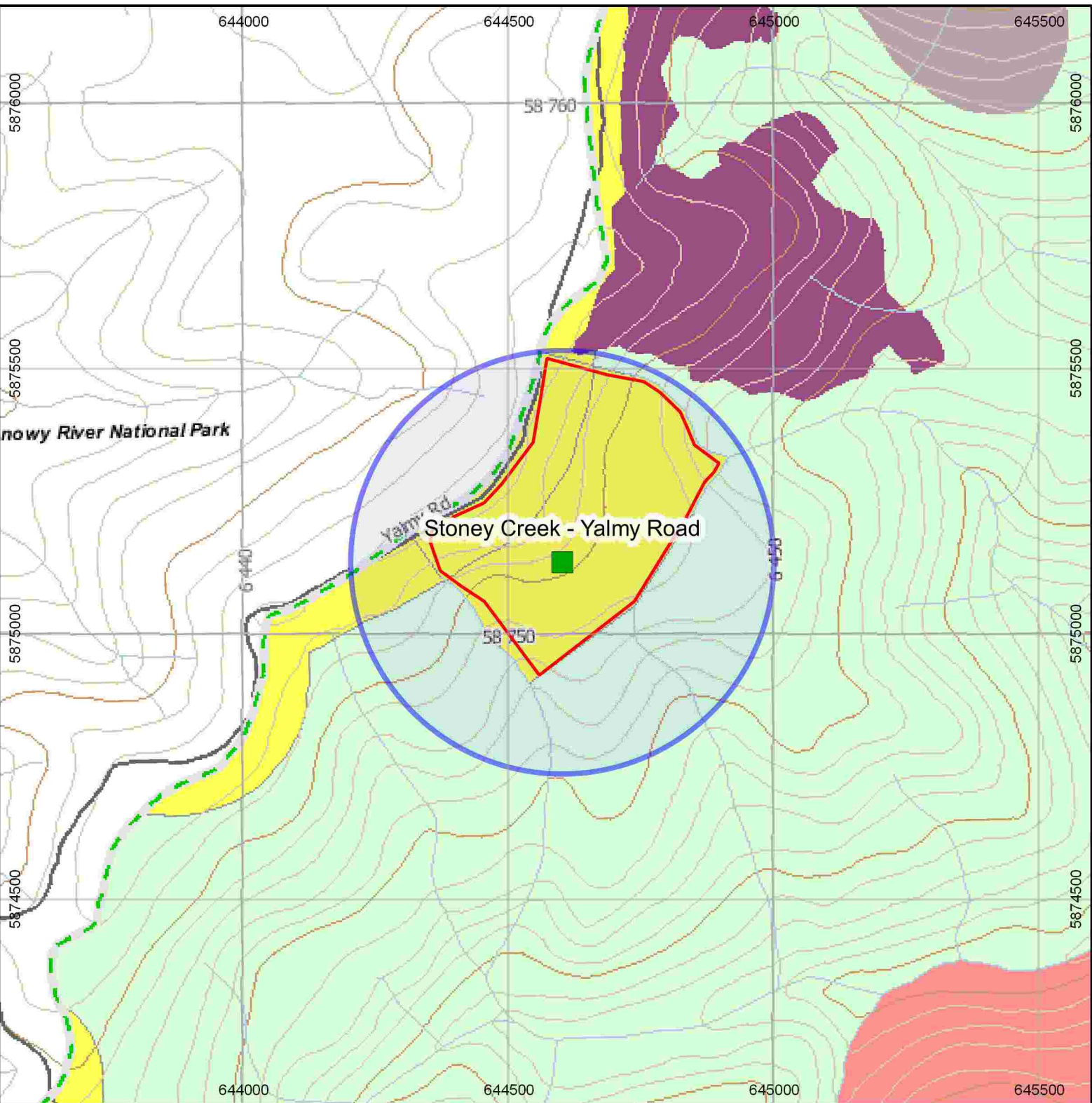
Projection:
GDA94 / MGA zone 55

N

Map Scale; 1:10,000

Figure 21a. Stoney Creek Long Footed Potoroo Remote Camera Detection

Long Footed Potoroo Remote Camera Detection Location; 50ha Buffer; Victorian Biodiversit Atlas (VBA) LFP records; Forest Management Zones; Scheduled logging; Logging History; Streams; Contours



Legend

■ Long Footed Potoroo RMC Detection	 General Management Zone	 Scheduled Logging Coupes
 50ha in closest proximity to detection	 Special Protection Zone	 Prior logging history (darkest most recent)
● LFP record - VBA25	 Special Management Zone	 Streams
● LFP Record - VBA100	 National Park boundary (dashed green/grey)	 Contours (20m intervals) [brown/grey lines]

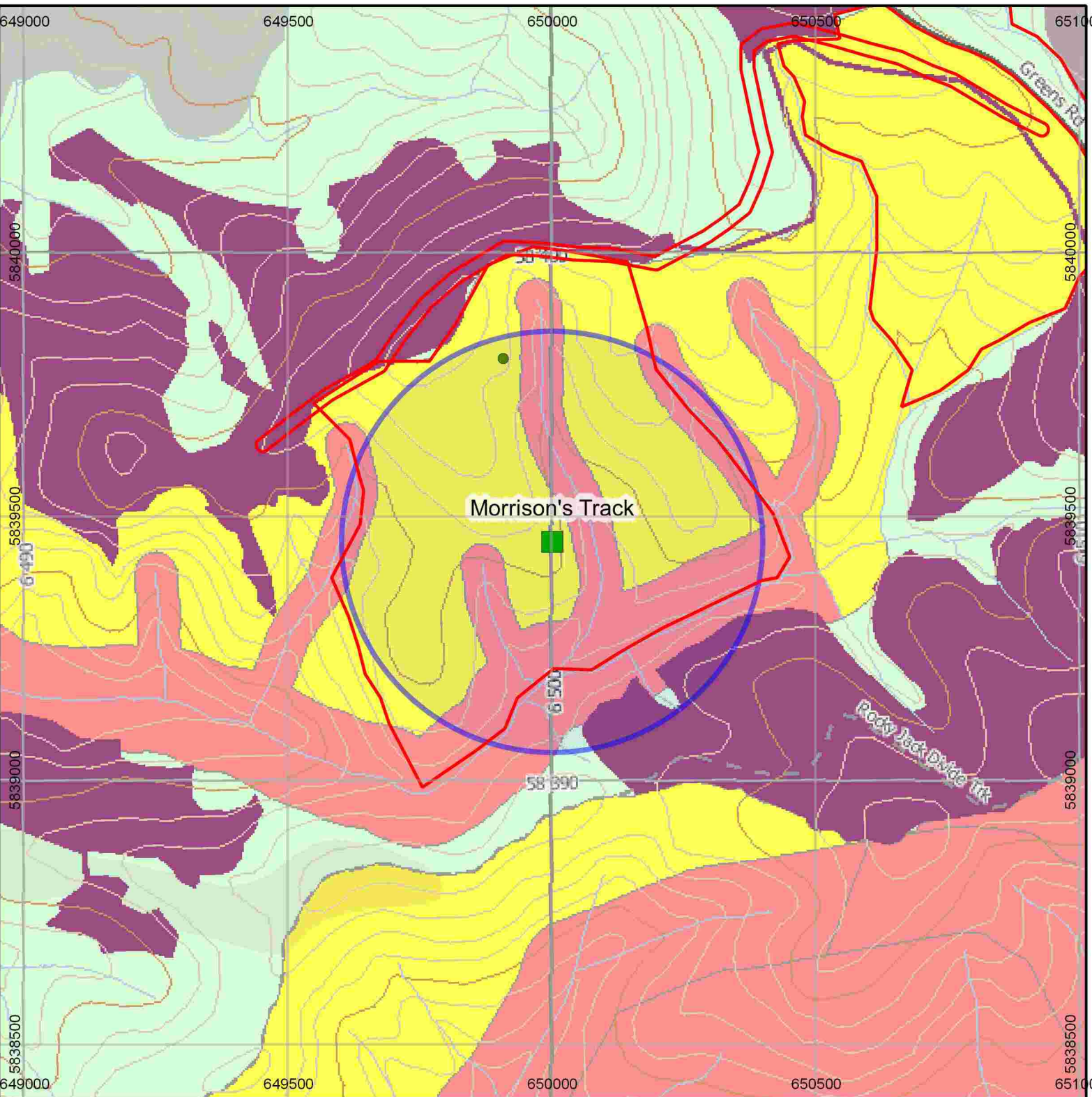
Projection:
GDA94 / MGA zone 55

N

Map Scale; 1:10,000

Figure 22a. Morrison's Track Long Footed Potoroo Remote Camera Detection

Long Footed Potoroo Remote Camera Detection Location; 50ha Buffer; Victorian Biodiversit Atlas (VBA) LFP records; Forest Management Zones; Scheduled logging; Logging History; Streams; Contours



Legend

- Long Footed Potoroo RMC Detection
- 50ha in closest proximity to detection
- LFP record - VBA25
- LFP Record - VBA100
- General Management Zone
- Special Protection Zone
- Special Management Zone
- National Park boundary (dashed green/grey)
- Scheduled Logging Coupes
- Prior logging history (darkest most recent)
- Streams
- Contours (20m intervals) [brown/grey lines]

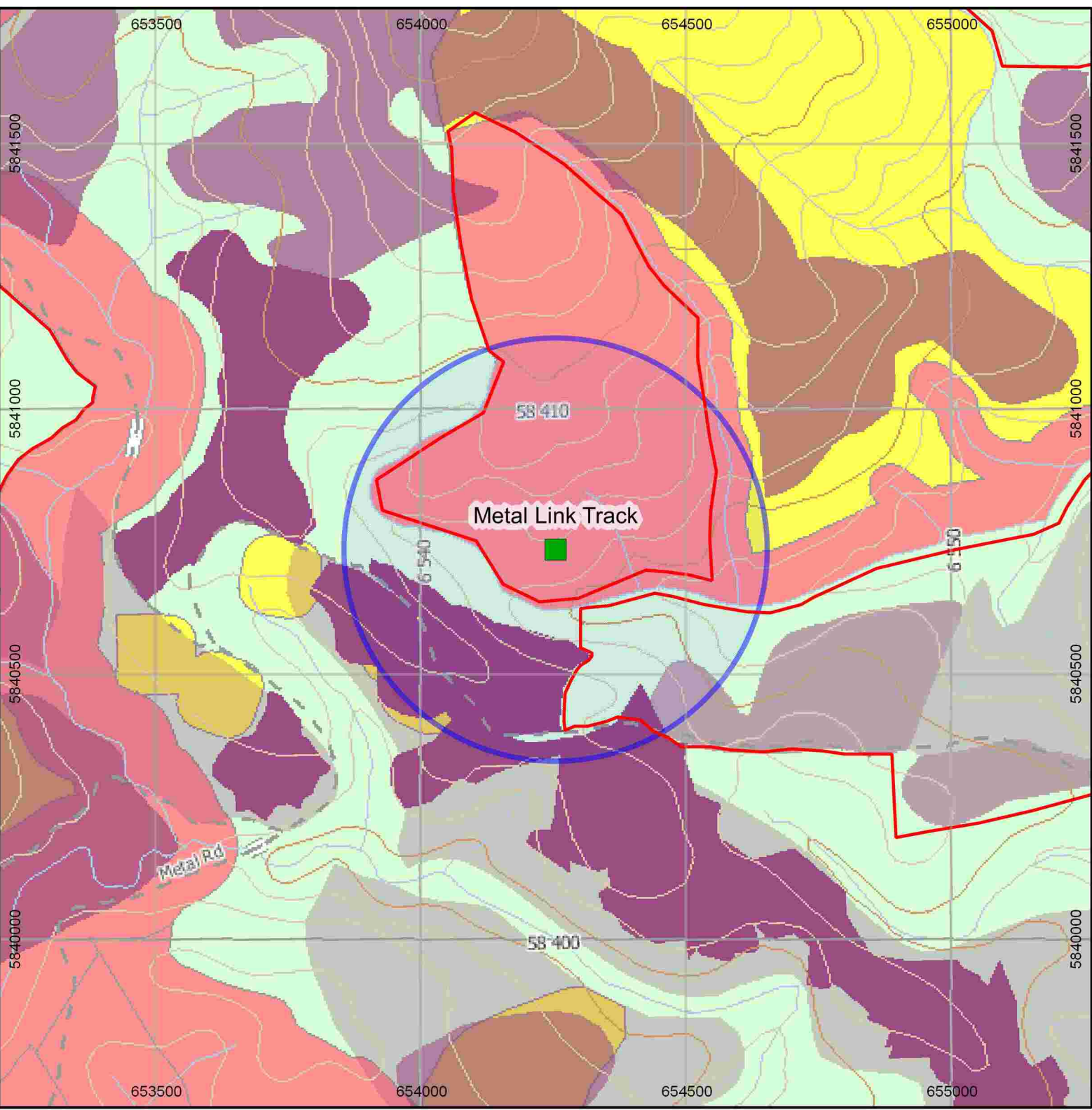
Projection:
GDA94 / MGA zone 55

N

Map Scale; 1:10,000

Figure 23a. Metal Link Track Long Footed Potoroo Remote Camera Detection

Long Footed Potoroo Remote Camera Detection Location; 50ha Buffer; Victorian Biodiversit Atlas (VBA) LFP records; Forest Management Zones; Scheduled logging; Logging History; Streams; Contours



Legend

■ Long Footed Potoroo RMC Detection	 50ha in closest proximity to detection	 General Management Zone	 Scheduled Logging Coupes
● LFP record - VBA25	 Special Protection Zone	 Special Management Zone	 Prior logging history (darkest most recent)
● LFP Record - VBA100	 National Park boundary (dashed green/grey)	 Streams	 Contours (20m intervals) [brown/grey lines]

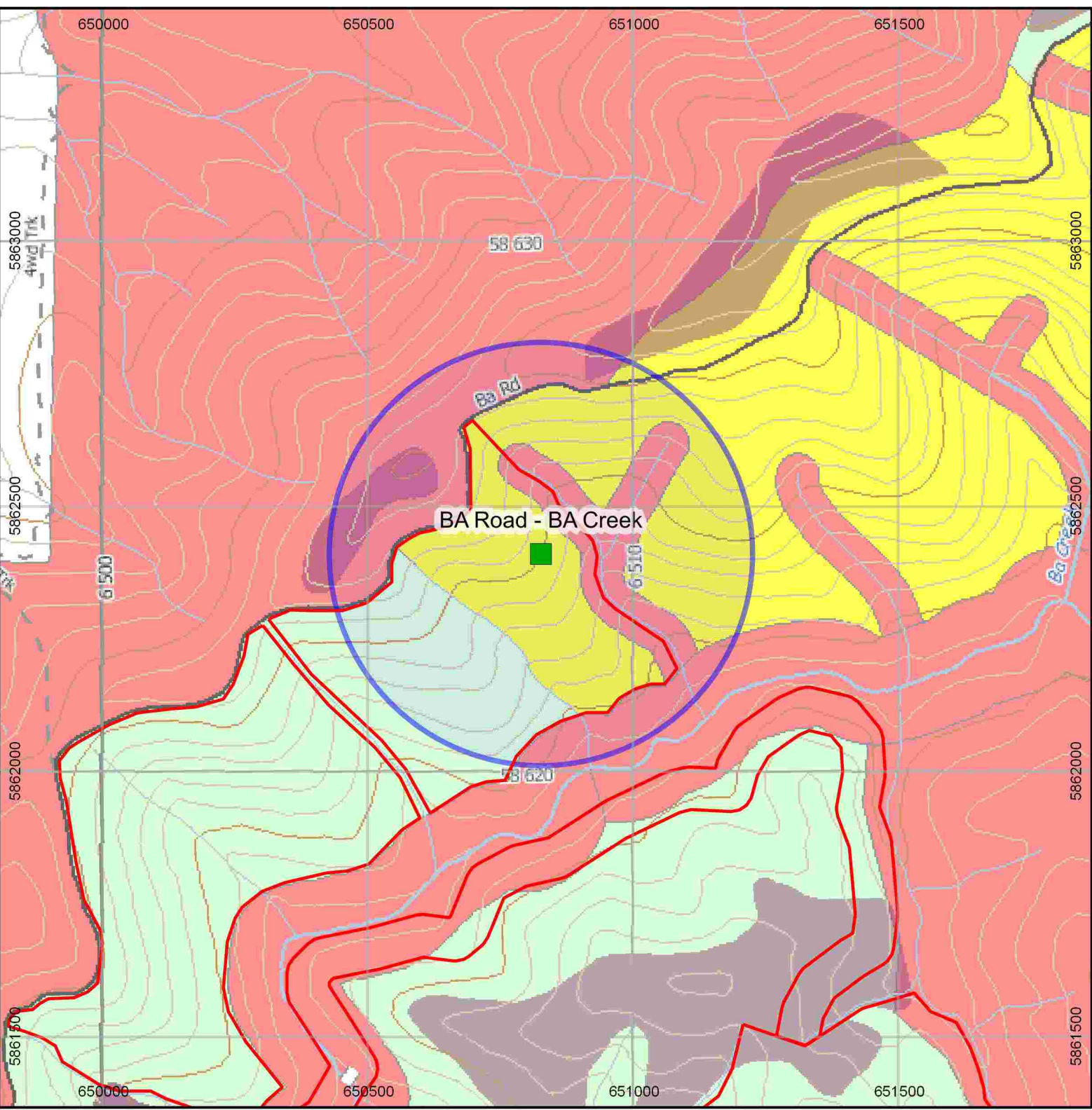
Projection:
GDA94 / MGA zone 55

N

Map Scale; 1:10,000

Figure 24a. BA Road - BA Creek Long Footed Potoroo Remote Camera Detection

Long Footed Potoroo Remote Camera Detection Location; 50ha Buffer; Victorian Biodiversit Atlas (VBA) LFP records; Forest Management Zones; Scheduled logging; Logging History; Streams; Contours



Legend

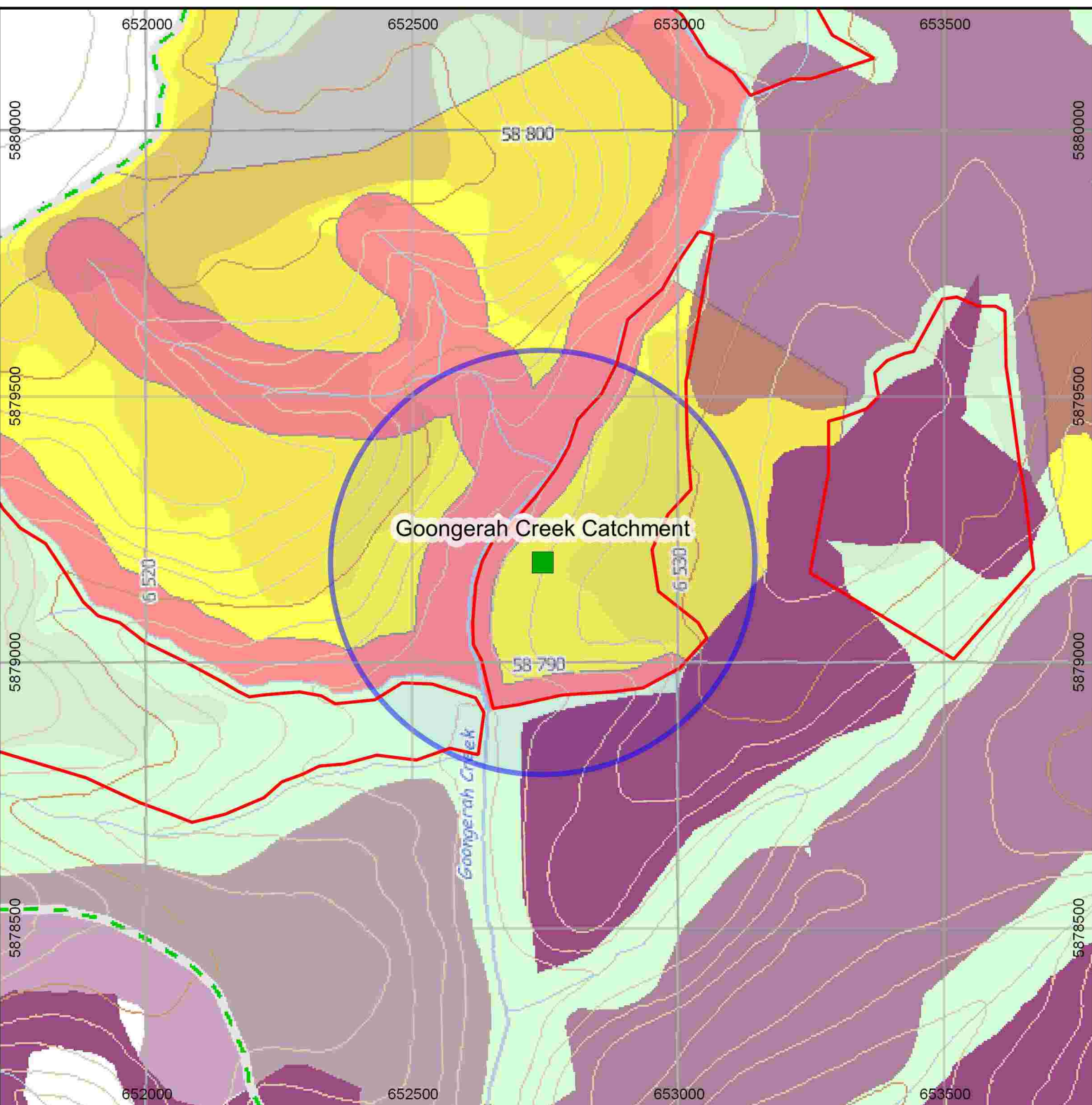
Long Footed Potoroo RMC Detection	General Management Zone	Scheduled Logging Coupes
50ha in closest proximity to detection	Special Protection Zone	Prior logging history (darkest most recent)
LFP record - VBA25	Special Management Zone	Streams
LFP Record - VBA100	National Park boundary (dashed green/grey)	Contours (20m intervals) [brown/grey lines]

Projection:
GDA94 / MGA zone 55

Map Scale; 1:10,000

Figure 25a. Goongerah Creek Catchment Long Footed Potoroo Remote Camera Detection

Long Footed Potoroo Remote Camera Detection Location; 50ha Buffer; Victorian Biodiversit Atlas (VBA) LFP records; Forest Management Zones; Scheduled logging; Logging History; Streams; Contours



Legend

Long Footed Potoroo RMC Detection	General Management Zone	Scheduled Logging Coupes
50ha in closest proximity to detection	Special Protection Zone	Prior logging history (darkest most recent)
LFP record - VBA25	Special Management Zone	Streams
LFP Record - VBA100	National Park boundary (dashed green/grey)	Contours (20m intervals) [brown/grey lines]

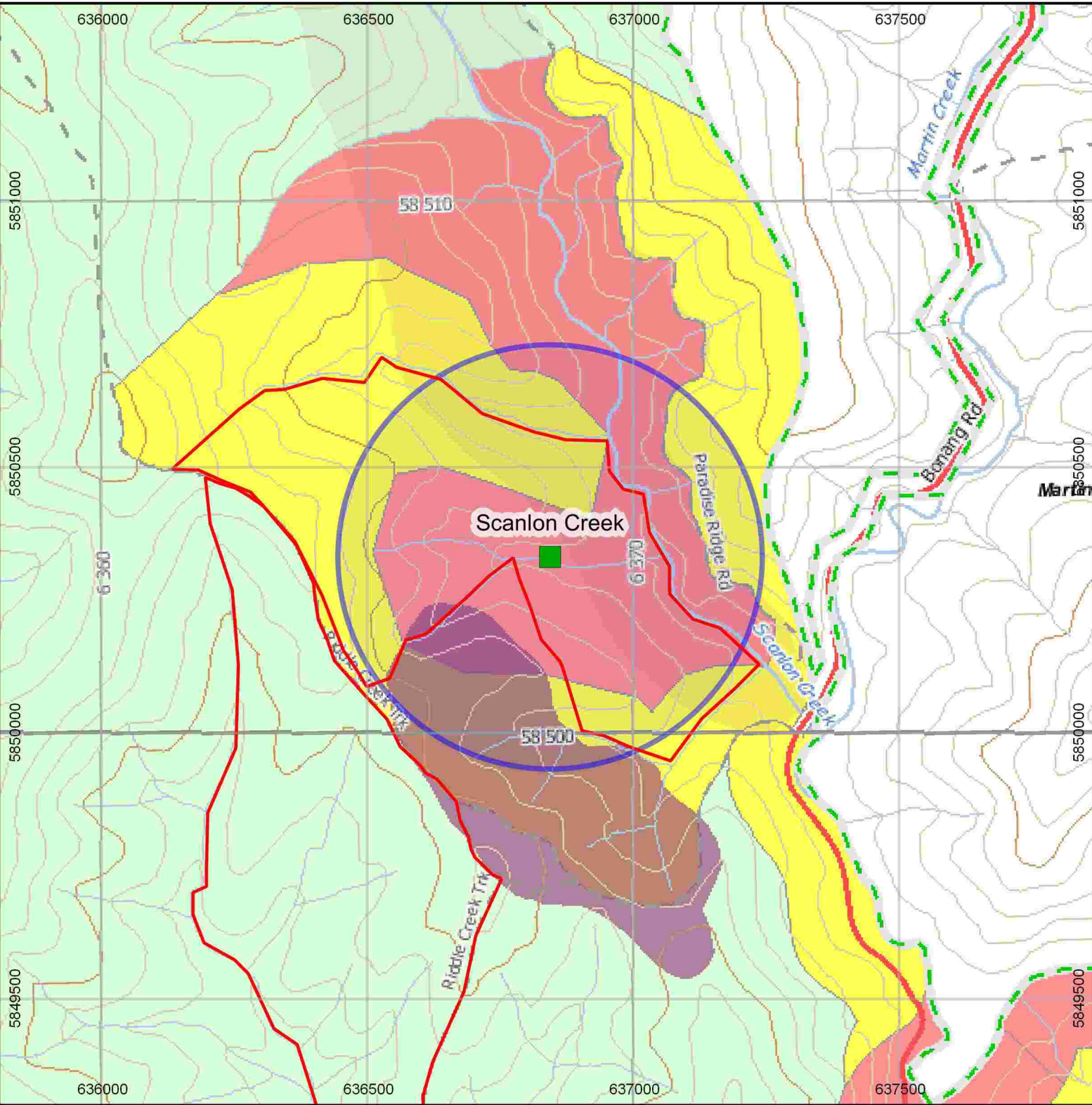
Projection:
GDA94 / MGA zone 55

N

Map Scale; 1:10,000

Figure 26a. Scanlon Creek Long Footed Potoroo Remote Camera Detection

Long Footed Potoroo Remote Camera Detection Location; 50ha Buffer; Victorian Biodiversit Atlas (VBA) LFP records; Forest Management Zones; Scheduled logging; Logging History; Streams; Contours



Legend

- Long Footed Potoroo RMC Detection
- 50ha in closest proximity to detection
- LFP record - VBA25
- LFP Record - VBA100
- General Management Zone
- Special Protection Zone
- Special Management Zone
- National Park boundary (dashed green/grey)
- Scheduled Logging Coupes
- Prior logging history (darkest most recent)
- Streams
- Contours (20m intervals) [brown/grey lines]

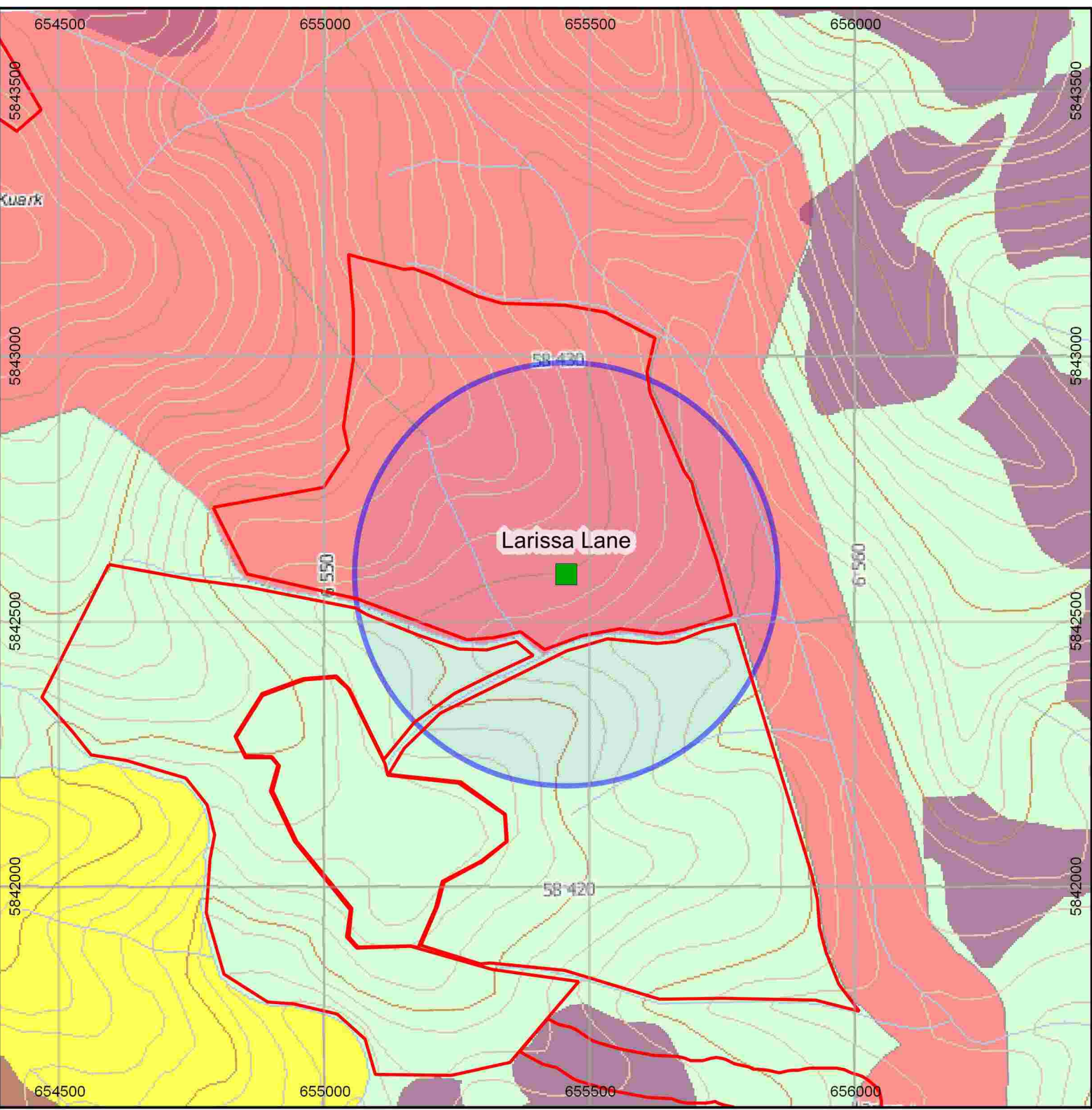
Projection:
GDA94 / MGA zone 55

N

Map Scale; 1:10,000

Figure 27a. Larissa Lane Long Footed Potoroo Remote Camera Detection

Long Footed Potoroo Remote Camera Detection Location; 50ha Buffer; Victorian Biodiversit Atlas (VBA) LFP records; Forest Management Zones; Scheduled logging; Logging History; Streams; Contours



Legend

Long Footed Potoroo RMC Detection	General Management Zone	Scheduled Logging Coupes
50ha in closest proximity to detection	Special Protection Zone	Prior logging history (darkest most recent)
LFP record - VBA25	Special Management Zone	Streams
LFP Record - VBA100	National Park boundary (dashed green/grey)	Contours (20m intervals) [brown/grey lines]

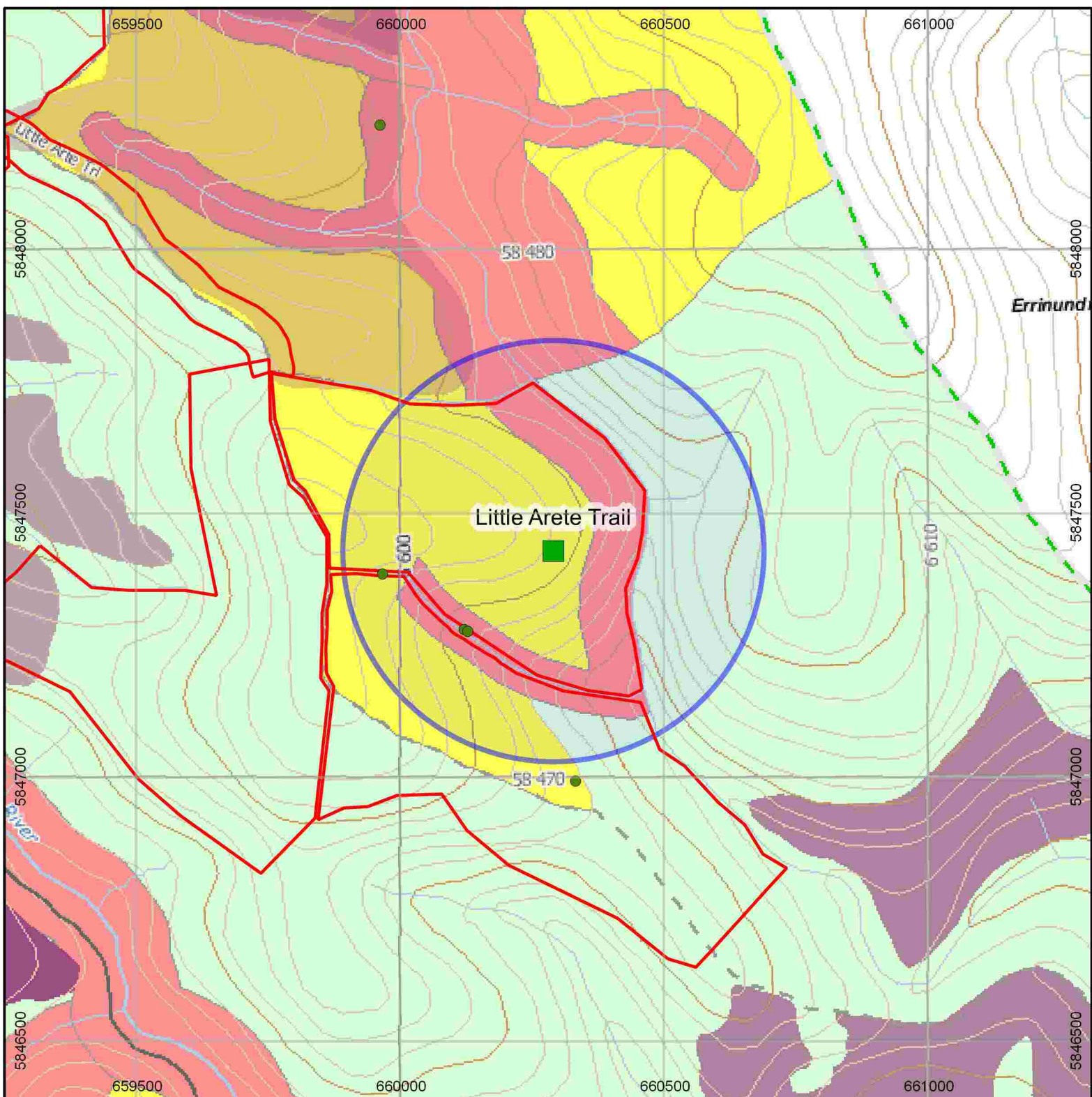
Projection:
GDA94 / MGA zone 55

N

Map Scale; 1:10,000

Figure 28a. Little Arete Trail Long Footed Potoroo Remote Camera Detection

Long Footed Potoroo Remote Camera Detection Location; 50ha Buffer; Victorian Biodiversit Atlas (VBA) LFP records; Forest Management Zones; Scheduled logging; Logging History; Streams; Contours



Legend

■ Long Footed Potoroo RMC Detection	 General Management Zone	 Scheduled Logging Coupes
 50ha in closest proximity to detection	 Special Protection Zone	 Prior logging history (darkest most recent)
● LFP record - VBA25	 Special Management Zone	 Streams
● LFP Record - VBA100	 National Park boundary (dashed green/grey)	 Contours (20m intervals) [brown/grey lines]


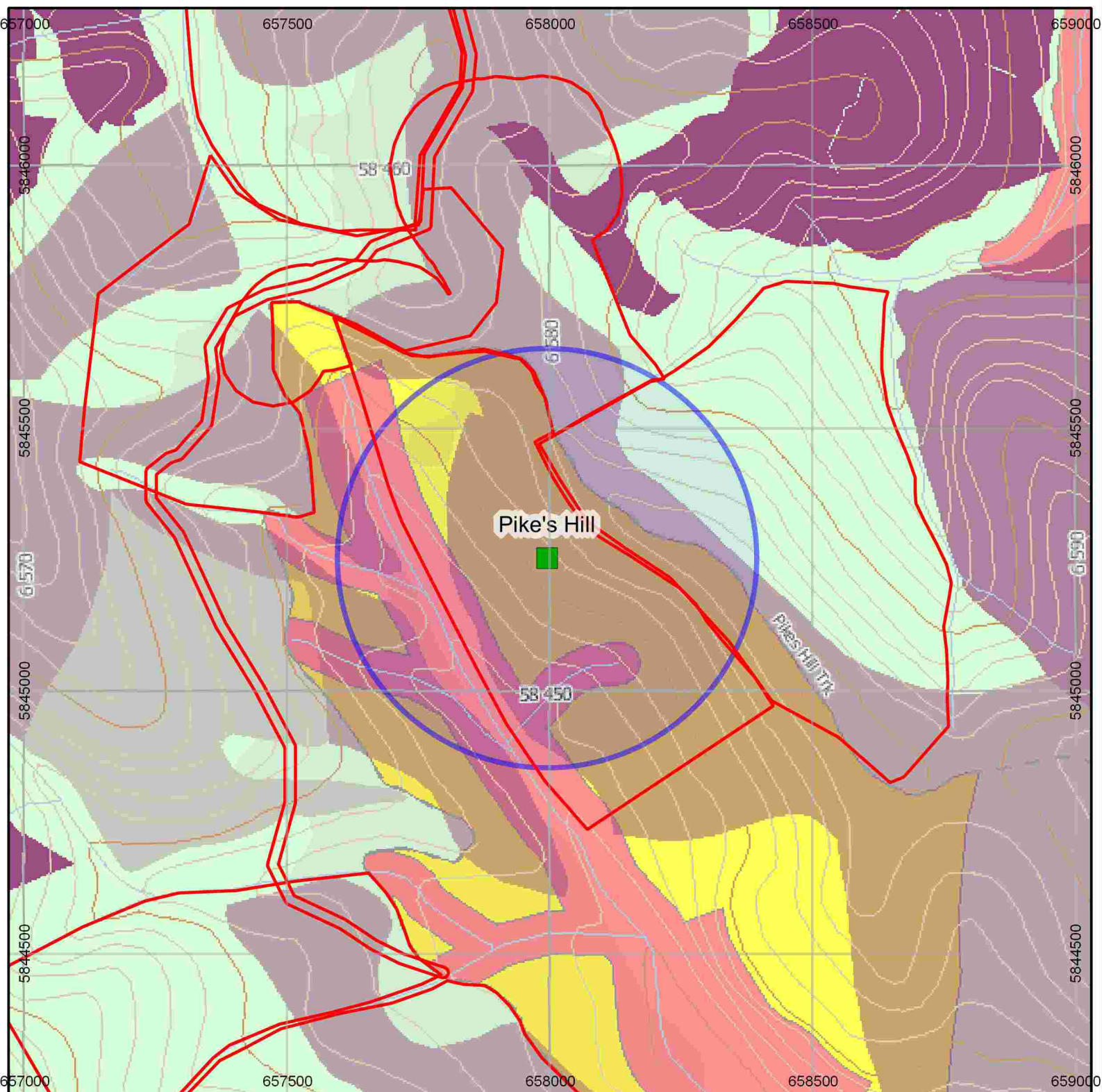
Projection:
GDA94 / MGA zone 55

N

Map Scale; 1:10,000

Figure 29a. Pike's Hill Long Footed Potoroo Remote Camera Detection

Long Footed Potoroo Remote Camera Detection Location; 50ha Buffer; Victorian Biodiversit Atlas (VBA) LFP records; Forest Management Zones; Scheduled logging; Logging History; Streams; Contours



Legend

- Long Footed Potoroo RMC Detection
- 50ha in closest proximity to detection
- LFP record - VBA25
- LFP Record - VBA100
- General Management Zone
- Special Protection Zone
- Special Management Zone
- National Park boundary (dashed green/grey)
- Scheduled Logging Coupes
- Prior logging history (darkest most recent)
- Streams
- Contours (20m intervals) [brown/grey lines]

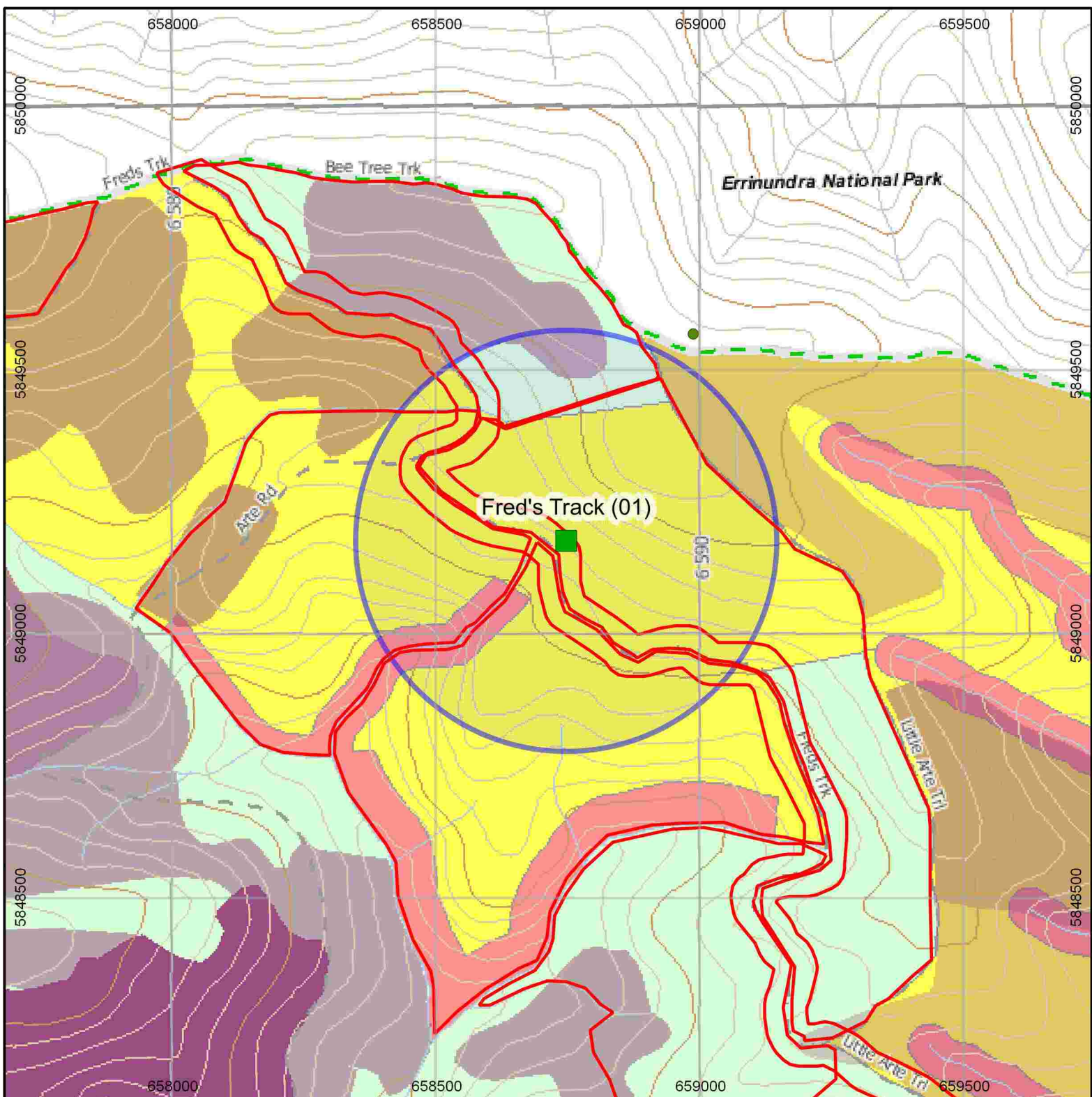
Projection:
GDA94 / MGA zone 55

N

Map Scale; 1:10,000

Figure 30a. Fred's Track (01) Long Footed Potoroo Remote Camera Detection

Long Footed Potoroo Remote Camera Detection Location; 50ha Buffer; Victorian Biodiversit Atlas (VBA) LFP records; Forest Management Zones; Scheduled logging; Logging History; Streams; Contours



Legend

■ Long Footed Potoroo RMC Detection	 General Management Zone	 Scheduled Logging Coupes
 50ha in closest proximity to detection	 Special Protection Zone	 Prior logging history (darkest most recent)
● LFP record - VBA25	 Special Management Zone	 Streams
● LFP Record - VBA100	 National Park boundary (dashed green/grey)	 Contours (20m intervals) [brown/grey lines]

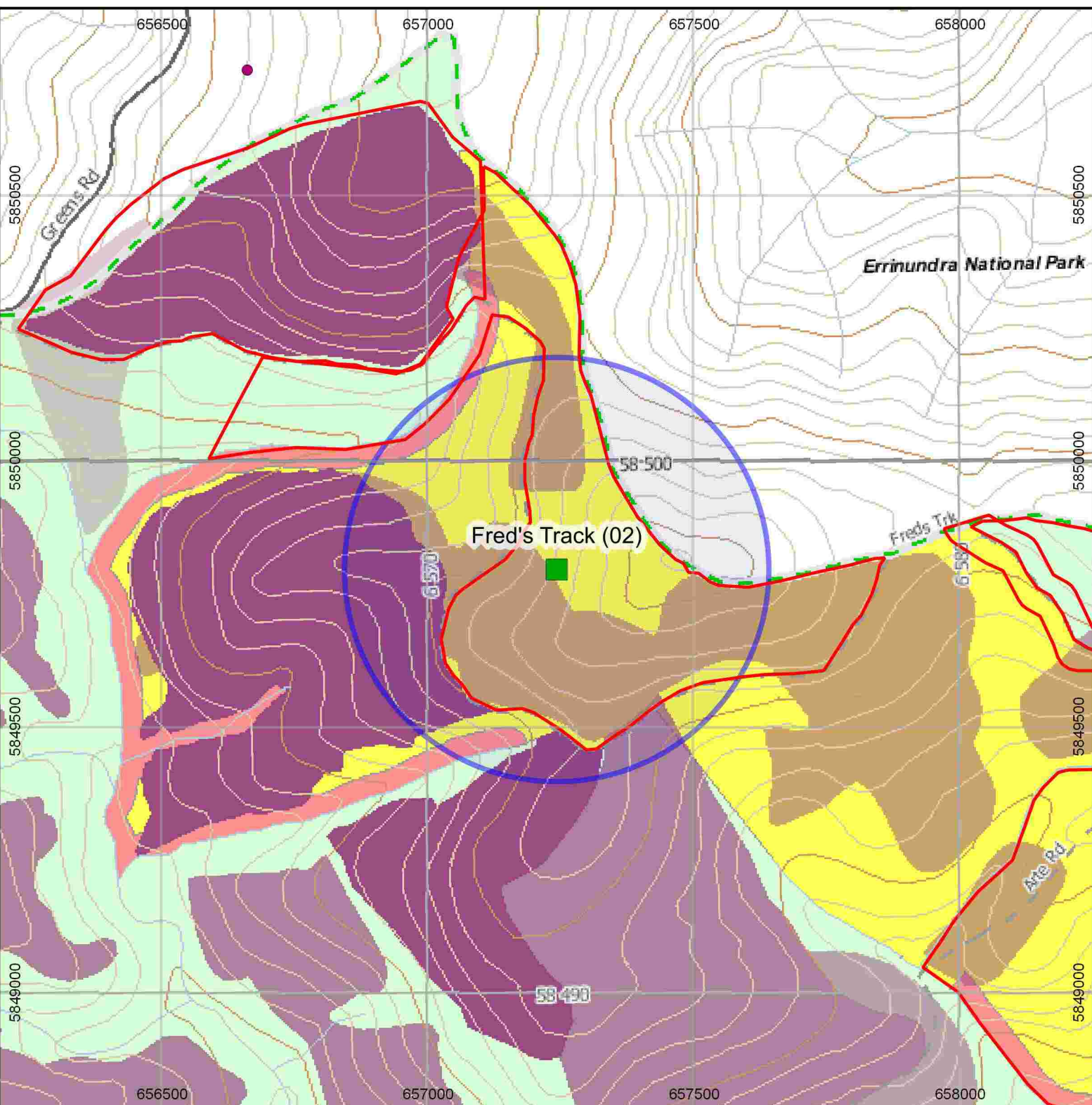
Projection:
GDA94 / MGA zone 55

N

Map Scale; 1:10,000

Figure 31a. Fred's Track (02) Long Footed Potoroo Remote Camera Detection

Long Footed Potoroo Remote Camera Detection Location; 50ha Buffer; Victorian Biodiversit Atlas (VBA) LFP records; Forest Management Zones; Scheduled logging; Logging History; Streams; Contours



Legend

■ Long Footed Potoroo RMC Detection	□ General Management Zone	□ Scheduled Logging Coupes
□ 50ha in closest proximity to detection	□ Special Protection Zone	□ Prior logging history (darkest most recent)
● LFP record - VBA25	□ Special Management Zone	□ Streams
● LFP Record - VBA100	□ National Park boundary (dashed green/grey)	□ Contours (20m intervals) [brown/grey lines]

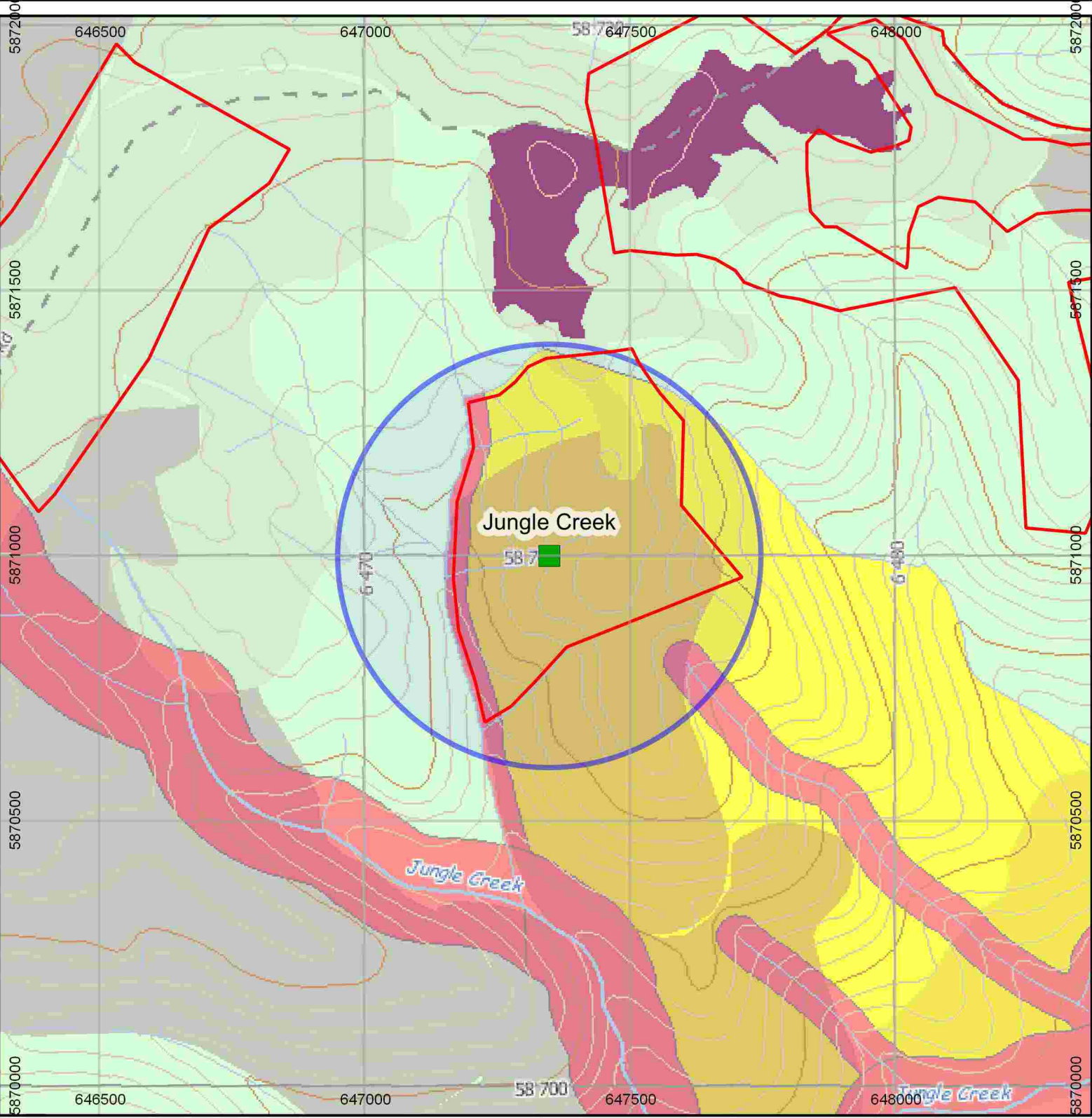
Projection:
GDA94 / MGA zone 55

N

Map Scale; 1:10,000

Figure 32a. Jungle Creek Long Footed Potoroo Remote Camera Detection

Long Footed Potoroo Remote Camera Detection Location; 50ha Buffer; Victorian Biodiversit Atlas (VBA) LFP records; Forest Management Zones; Scheduled logging; Logging History; Streams; Contours



Legend

- Long Footed Potoroo RMC Detection
- 50ha in closest proximity to detection
- LFP record - VBA25
- LFP Record - VBA100
- General Management Zone
- Special Protection Zone
- Special Management Zone
- National Park boundary (dashed green/grey)
- Scheduled Logging Coupes
- Prior logging history (darkest most recent)
- Streams
- Contours (20m intervals) [brown/grey lines]

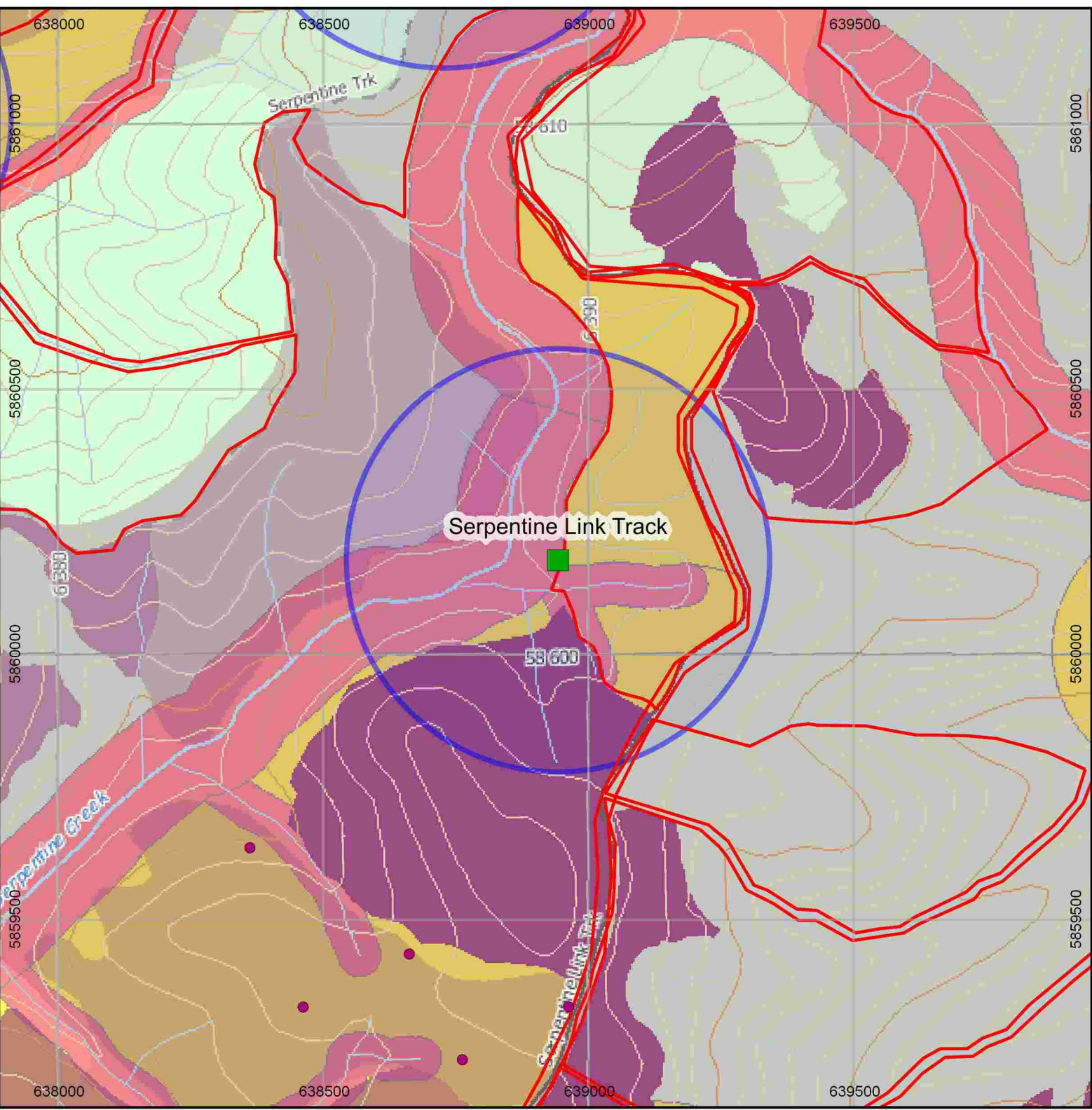
Projection:
GDA94 / MGA zone 55

N

Map Scale; 1:10,000

Figure 33a. Serpentine Link Track Long Footed Potoroo Remote Camera Detection

Long Footed Potoroo Remote Camera Detection Location; 50ha Buffer; Victorian Biodiversit Atlas (VBA) LFP records; Forest Management Zones; Scheduled logging; Logging History; Streams; Contours



Legend

Long Footed Potoroo RMC Detection	General Management Zone	Scheduled Logging Coupes
50ha in closest proximity to detection	Special Protection Zone	Prior logging history (darkest most recent)
LFP record - VBA25	Special Management Zone	Streams
LFP Record - VBA100	National Park boundary (dashed green/grey)	Contours (20m intervals) [brown/grey lines]

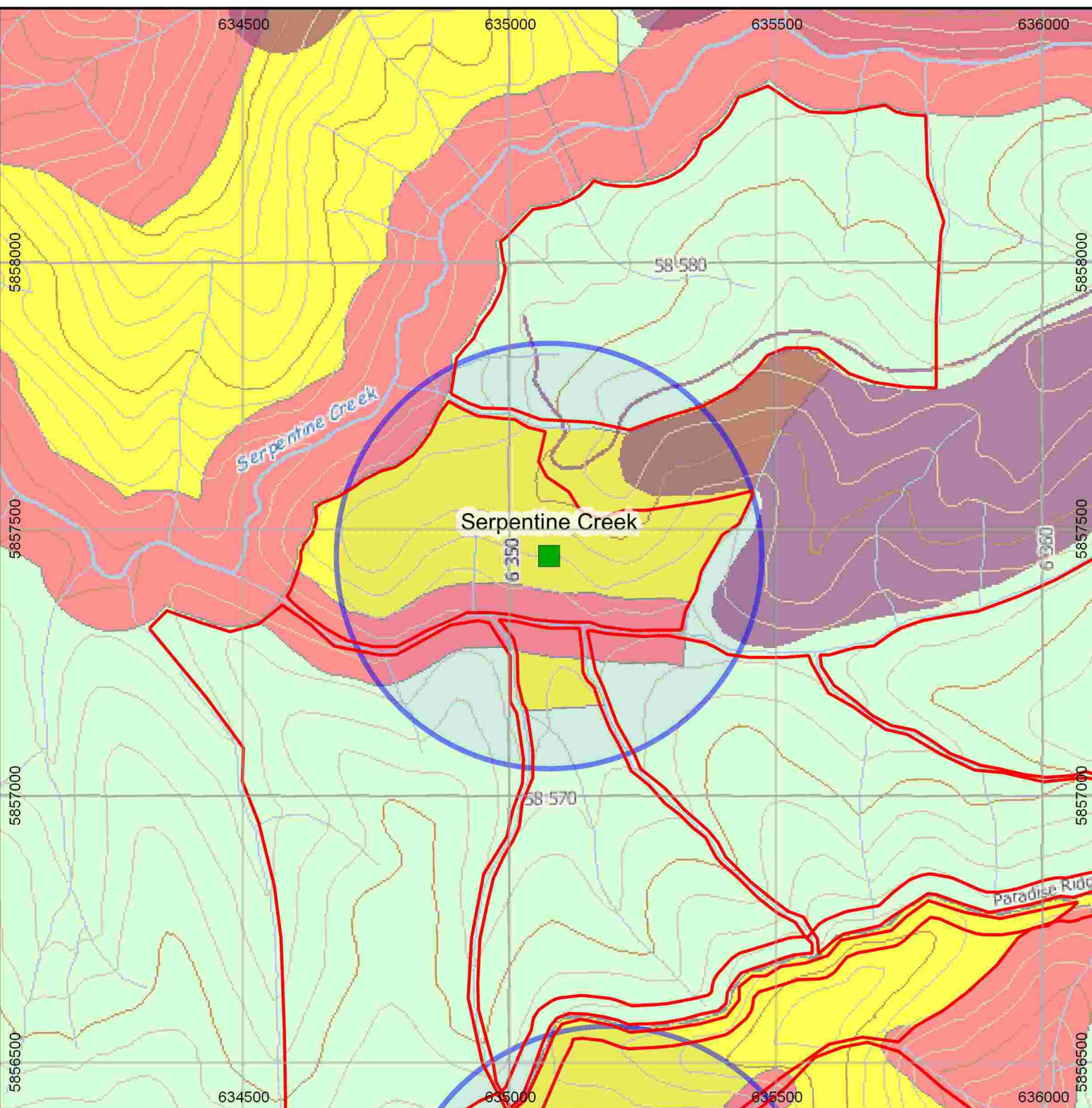
Projection:
GDA94 / MGA zone 55

N

Map Scale; 1:10,000

Figure 34a. Serpentine Creek Track Long Footed Potoroo Remote Camera Detection

Long Footed Potoroo Remote Camera Detection Location; 50ha Buffer; Victorian Biodiversit Atlas (VBA) LFP records; Forest Management Zones; Scheduled logging; Logging History; Streams; Contours



Legend

■ Long Footed Potoroo RMC Detection	 General Management Zone	 Scheduled Logging Coupes
 50ha in closest proximity to detection	 Special Protection Zone	 Prior logging history (darkest most recent)
● LFP record - VBA25	 Special Management Zone	 Streams
● LFP Record - VBA100	 National Park boundary (dashed green/grey)	 Contours (20m intervals) [brown/grey lines]


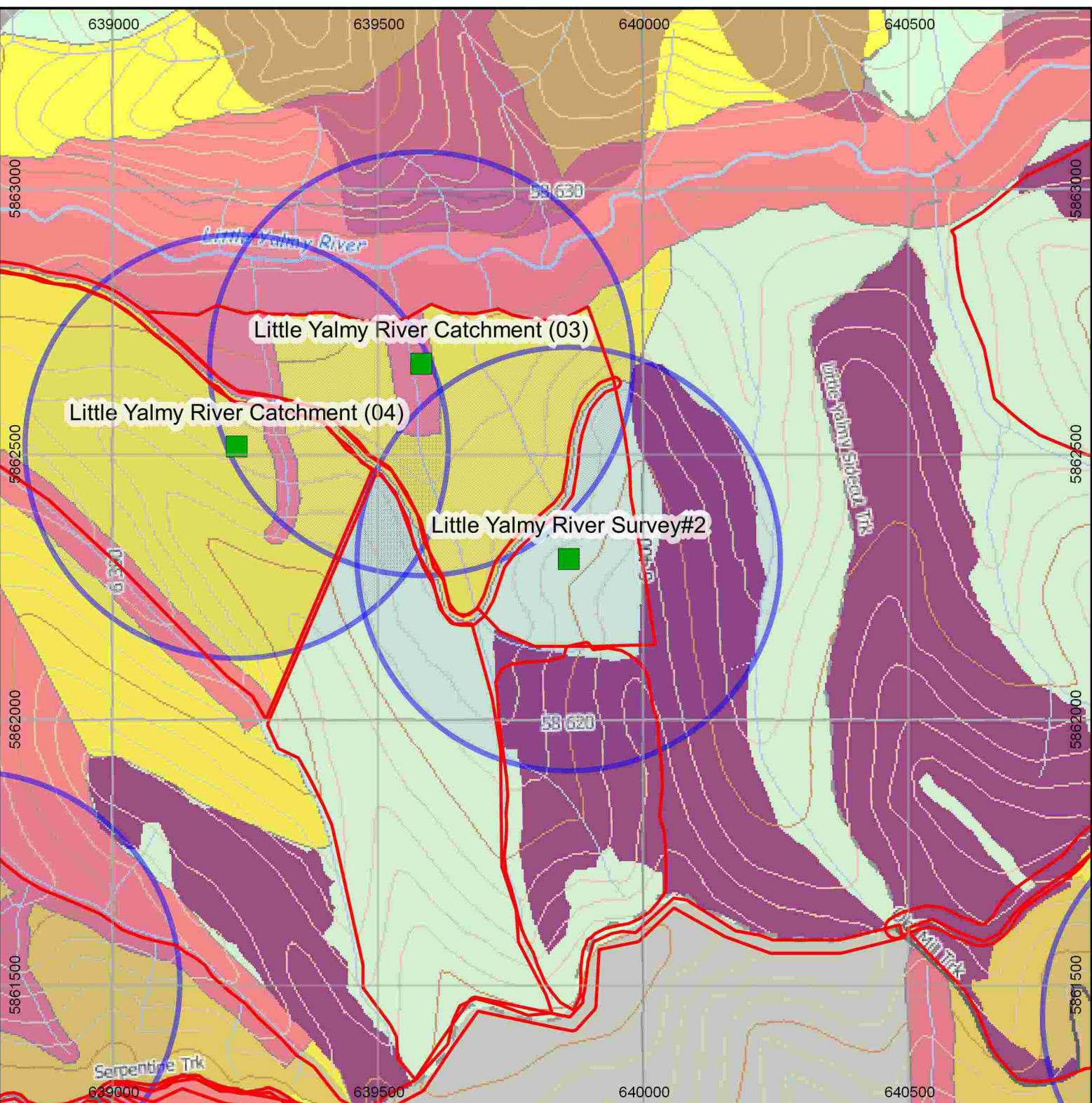
Projection:
GDA94 / MGA zone 55

N

Map Scale; 1:10,000

Figure 35a. Little YalmyRiver Surey #2 Long Footed Potoroo Remote Camera Detection

Long Footed Potoroo Remote Camera Detection Location; 50ha Buffer; Victorian Biodiversit Atlas (VBA) LFP records; Forest Management Zones; Scheduled logging; Logging History; Streams; Contours



Legend

■ Long Footed Potoroo RMC Detection	 50ha in closest proximity to detection	 General Management Zone	 Scheduled Logging Coupes
● LFP record - VBA25	 Special Protection Zone	 Special Management Zone	 Prior logging history (darkest most recent)
● LFP Record - VBA100	 National Park boundary (dashed green/grey)	 Contours (20m intervals) [brown/grey lines]	 Streams

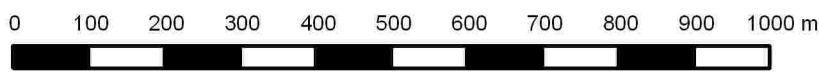
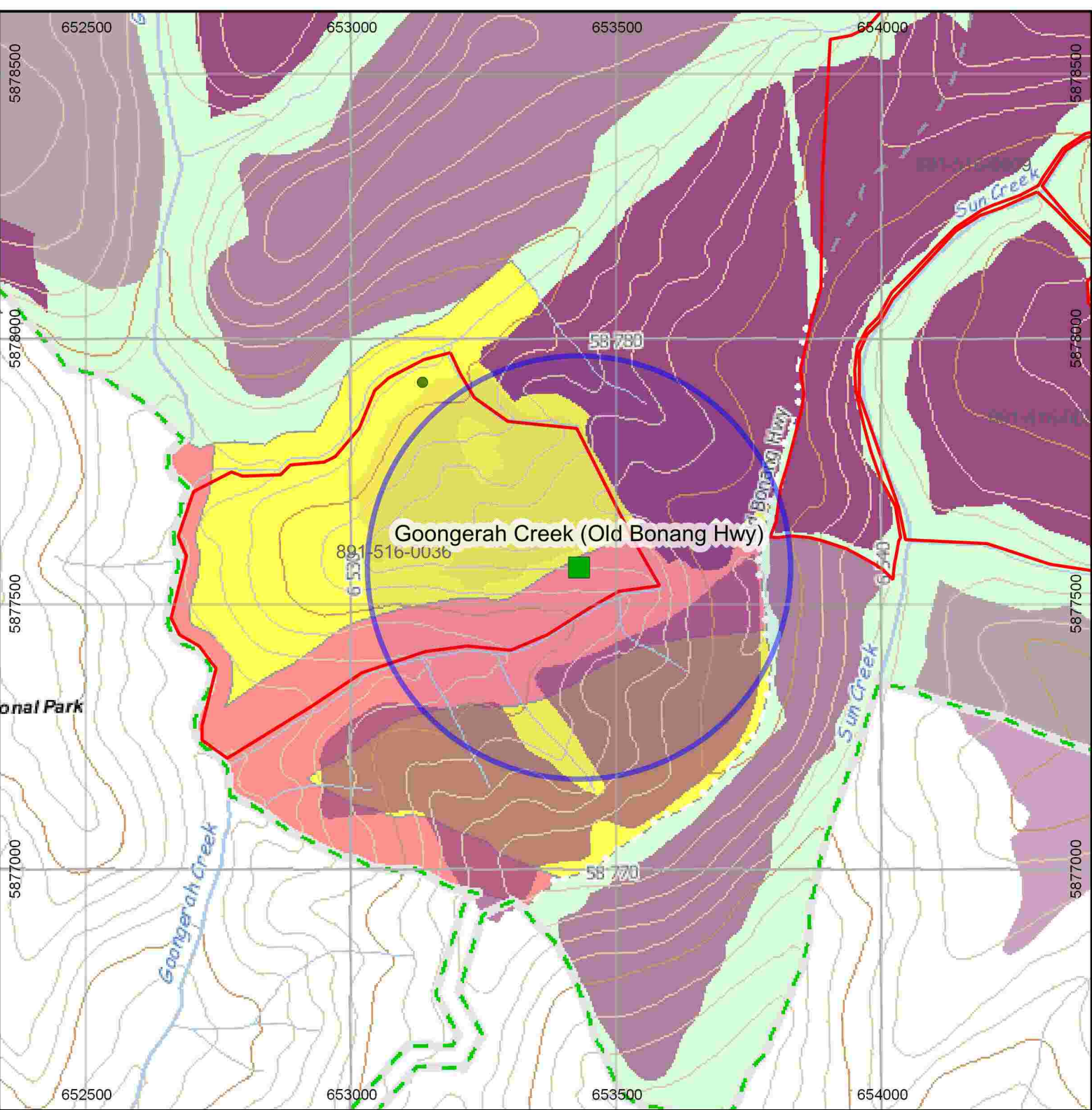
Projection:
GDA94 / MGA zone 55

N

Map Scale; 1:10,000

Figure 36a. Goongerah Creek (Old Bonang Hwy) Long Footed Potoroo Remote Camera Detection

Long Footed Potoroo Remote Camera Detection Location; 50ha Buffer; Victorian Biodiversit Atlas (VBA) LFP records; Forest Management Zones; Scheduled logging; Logging History; Streams; Contours



Legend

Long Footed Potoroo RMC Detection	General Management Zone	Scheduled Logging Coupes
50ha in closest proximity to detection	Special Protection Zone	Prior logging history (darkest most recent)
LFP record - VBA25	Special Management Zone	Streams
LFP Record - VBA100	National Park boundary (dashed green/grey)	Contours (20m intervals) [brown/grey lines]

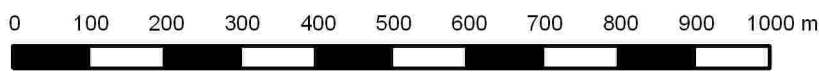
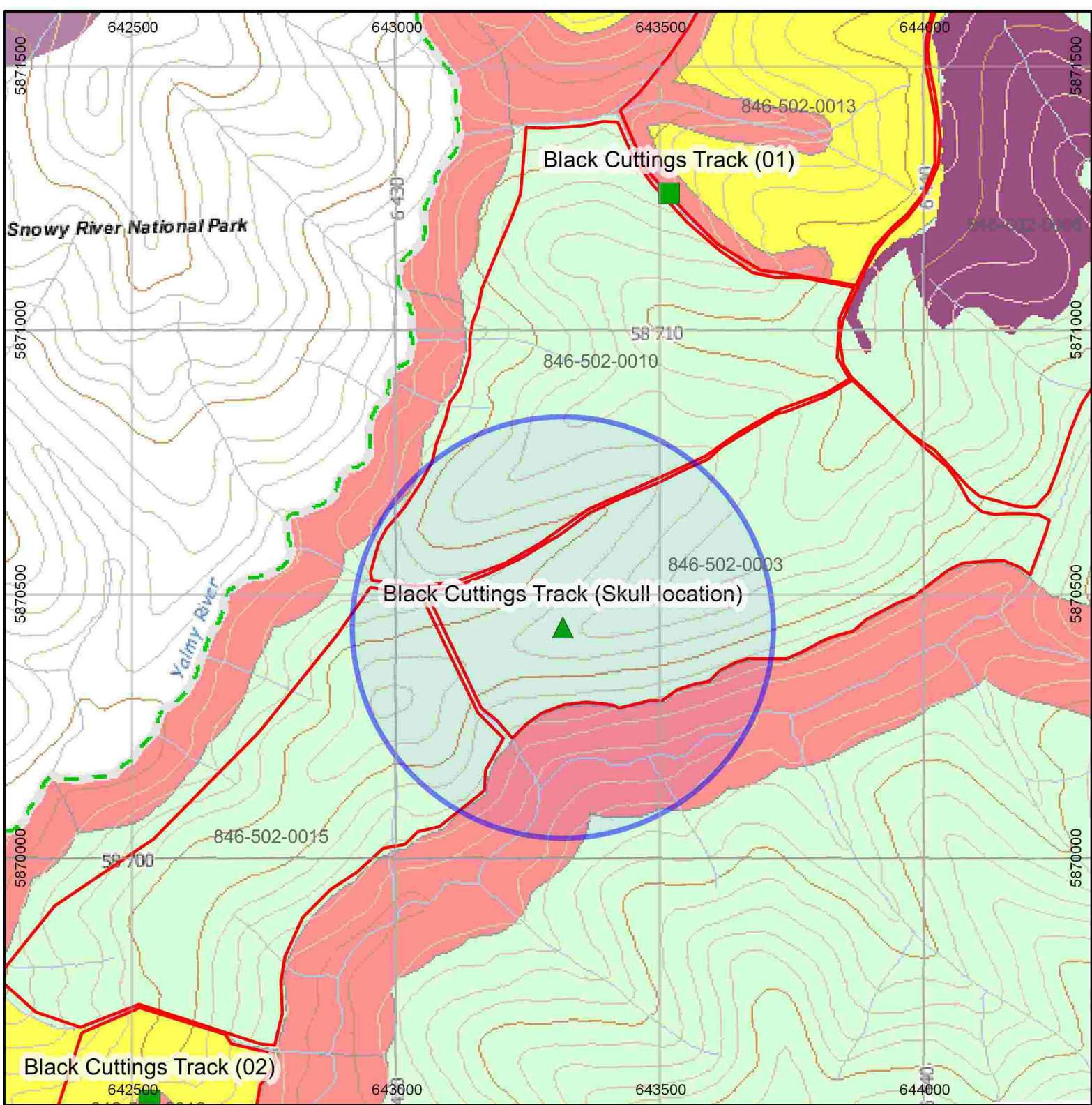
Projection:
GDA94 / MGA zone 55

N

Map Scale; 1:10,000

Figure 37a. Black Cuttings Track (Skull location) Long Footed Potoroo Skull Detection

Long Footed Potoroo Skull Detection Location; 50ha Buffer; Victorian Biodiversit Atlas (VBA) LFP records; Forest Management Zones; Scheduled logging; Logging History; Streams; Contours



Legend

Black Cuttings Track (Skull Location)	General Management Zone	Scheduled Logging Coupes
50ha in closest proximity to detection	Special Protection Zone	Prior logging history (darkest most recent)
LFP record - VBA25	Special Management Zone	Streams
LFP Record - VBA100	National Park boundary (dashed green/grey)	Contours (20m intervals) [brown/grey lines]

Projection:
GDA94 / MGA zone 55

Map Scale; 1:10,000